

MetroLink Prescribed Bodies - Information and Details

No.	Name	Contact email	Address	Type of Copy Required
1	Department of Transport	gcu@transport.gov.ie	Department of Transport, Leeson Lane, Dublin 2, D02 TR60	EMAIL
2	DECC	PlanningNotifications@decc.gov.ie	29-31 Adelaide Road, Dublin 2, D02 X285	EMAIL
3	DTCAGSM	Manager.DAU@housing.gov.ie pleanailteanga@tcagsm.gov.ie	Minister for Tourism, Culture, Arts, Gaeltacht, Sport and Media Development Applications Unit Government Offices Newtown Road, Wexford, County Wexford, Y35 AP90	EMAIL

4	DHLGH	manager.dau@npws.gov.ie	Minister for Housing, Local Government and Heritage Development Applications Unit Government Offices Newtown Road, Wexford, County Wexford, Y35 AP90	EMAIL
5	Dublin City Council	planning@dublincity.ie	Dublin City Council Civic Offices Wood Quay Dublin 8 D08 RF3F	Hard, soft and email link
6	Fingal County Council	planning@fingal.ie Donal.Moriarty@fingal.ie	Fingal County Council County Hall, Main Street, Swords, Co Dublin	Hard, soft and email link
7	TII	landuseplanning@tii.ie	Transport Infrastructure Ireland, Parkgate Business Centre, Parkgate Street, Dublin 8, D08 DK10	EMAIL
8	Irish Water	spatialplanning@water.ie	Connections and Developer Services Irish Water Colvill House, 24-26 Talbot Street Dublin 1	EMAIL

9	An Chomhairle Ealaíon	planning@artscouncil.ie	The Arts Council 70 Merrion Square Dublin 2 D02 NY52	EMAIL
10	Fáilte Ireland	planning.applications@failteireland.ie	Fáilte Ireland 88 - 95 Amiens Street Dublin 1 D01 WR86	EMAIL
11	An Taisce	planningreferrals@antaisce.org	An Taisce – The National Trust for Ireland Tailors Hall Back Lane Dublin 8 D08 X2A3	EMAIL
12	Heritage Council	aharvey@heritagecouncil.ie	The Heritage Council Áras na hOidhreachta, Church Lane, Kilkenny R95 X264.	EMAIL
13	The Commissioners of Public Works	info@opw.ie propertymanagement@opw.ie	Jonathan Swift Street, Trim, Co Meath, C15 NX36	EMAIL
14	DAA	planning@daa.ie gary.mackin.cw@daa.ie	daa plc, Three, The Green, Dublin Airport Central, Dublin Airport, Swords, Co Dublin, K67 X4X5	EMAIL
15	EirGrid	Des.Cox@Eirgrid.com	The Oval 160 Shelbourne Road Ballsbridge Dublin 4 D04 FW28	EMAIL

16	HSE	nd.estates@hse.ie	Dr. Steevens' Hospital Steeven's Lane Dublin 8 D08 W2A8	
17	H.S.A	landuseplanning@hsa.ie	The Metropolitan Building James Joyce Street Dublin 1 D01 K0Y8	EMAIL
18	Inland Fisheries Ireland	Roisin.O'Callaghan@fisheriesireland.ie matthew.carroll@fisheriesireland.ie	Inland Fisheries Ireland 3044 Lake Drive Citywest Business Campus Dublin D24 CK66	EMAIL
19	EMRA	info@emra.ie	The Eastern & Midland Regional Assembly, 3rd Floor North, Ballymun Civic Centre, Main Street, Ballymun, Dublin 9	EMAIL
20	NTA	Planning@nationaltransport.ie	National Transport Authority, Dún Scéine, Harcourt Lane, Dublin 2, D02 WT20.	EMAIL
21	Commission for Regulation of Utilities	planning@cru.ie	Commission for Regulation of Utilities (CRU) The Grain House The Exchange Belgard Square North Tallaght Dublin 24, D24 PXW0	EMAIL

22	Commission for Railway Regulation	planning@crr.ie	Temple House Temple Road, Blackrock Co. Dublin A94 Y5W5	EMAIL
----	-----------------------------------	--	---	-------



Innealtóireacht agus Mórthionscadail,
Aon Lárcheantar Aerfort Bhaile Átha Cliath,
Clochrán, Co. Bhaile Átha Cliath, K67 XF72, Éire
Fón +353 1 703 8000

Engineering and Major Projects,
One Dublin Airport Central, Dublin Airport,
Cloghran, Co. Dublin, K67 XF72, Ireland
Phone +353 1 703 8000

An Taisce – The National Trust for Ireland

Tailors Hall

Back Lane

Dublin 8

D08 X2A3

9th August 2023

Re: Direct application to An Bord Pleanála in respect of an application for planning permission for a Strategic Infrastructure Development – in relation to the proposed development of up to approximately 24 kilometres of underground cable at various locations in North Dublin between Forrest Little, Belcamp, Clonshaugh and Harristown, County Dublin.

Dear Sir / Madam,

The Electricity Supply Board (ESB) gives notice of its intention to make an application to An Bord Pleanála under Section 182A of the Planning and Development Act 2000, as amended for approval for development at various locations in North Dublin between Forrest Little, Belcamp, Clonshaugh and Harristown, County Dublin. The proposed development crosses both the Fingal County Council, and Dublin City Council administrative areas. The proposed cable routes are located in north Co. Dublin, crossing 35 townlands in the parishes of Coolock, Santry, St. Margaret's, Cloghran, Kinsaley, Balgriffin and Swords.

The proposed development will consist of the following elements:

- Installation of three new 110 kV UGC circuits as outlined below and as shown in the map:
 - The proposed (Metrolink) Forrest Little 110 kV substation – Belcamp 110 kV substation (Option 1) – **shown in blue** - approximately 9 km or (Option 2) – **shown in pink** - approximately 4 km.
 - The proposed (Metrolink) Ballystruan 110 kV substation - Newbury 110 kV substation – approximately 5 km – **shown in green**.
 - The proposed (Metrolink) Ballystruan 110 kV substation – the proposed (Metrolink) Forrest Little 110 kV substation - approximately 10 km – **shown in red**.

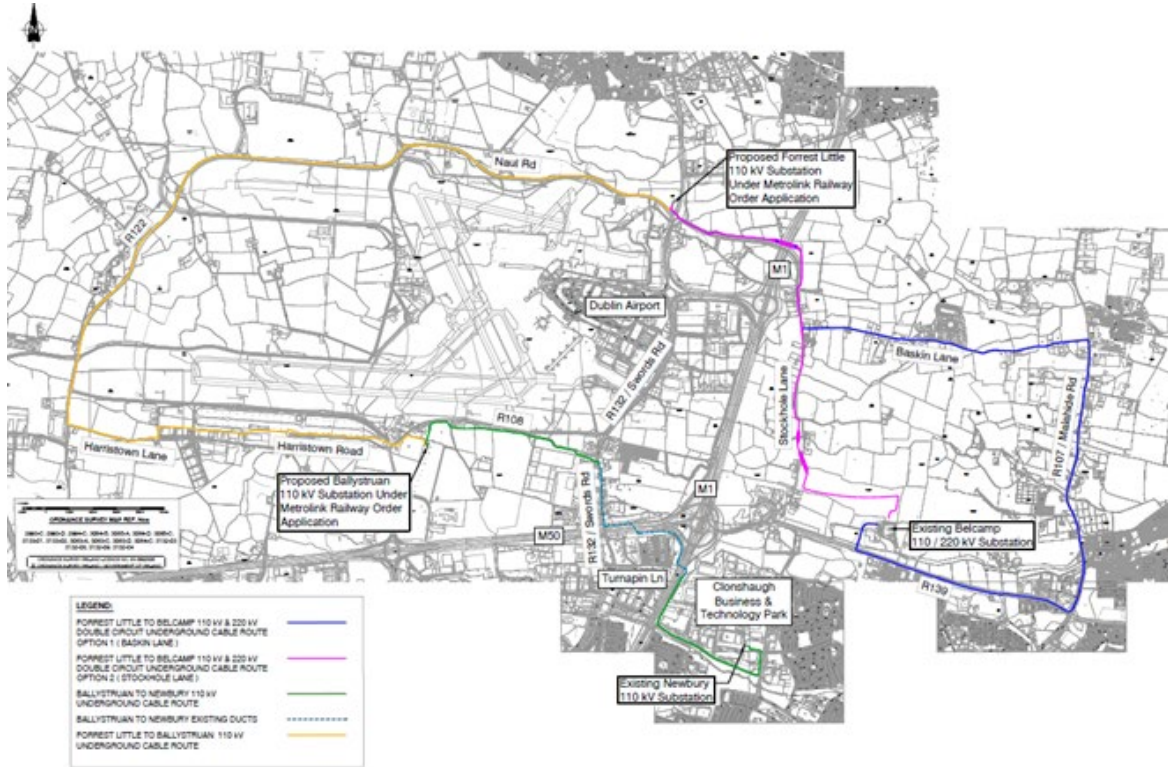


Figure 1 Proposed Site Route Map

The UGC will incorporate the following elements:

- Communication links and fibre optic cables between all substations in the same trench as the UGC;
- Joint bays, communication chambers and link boxes along the UGC alignment (approx. every 850m);
- Temporary construction laydown and work areas with ancillary staff facilities and parking, temporary access tracks, passing bays and water and utility crossings; and
- All associated and ancillary above and below ground site development works, including works comprising or relating to permanent and temporary construction and roadworks and excavation (including HDD) and vegetation clearance.

The purpose of the proposed UGCs is to provide electrical power to the proposed MetroLink project (ABP Case reference: NA29N.314724).

The SID application and associated documentation, including an Environmental Impact Assessment Report and Natura Impact Statement, may be viewed or downloaded at the stand-alone project website: www.esbmetrourndergroundcables.ie.

An electronic or hard copy of the documentation can also be provided on request.



Submissions or observations may be made only to An Bord Pleanála ('the Board'), 64 Marlborough Street, Dublin 1 relating to:

- i. the implications of the proposed development for proper planning and sustainable development,
 - ii. the likely effects of the proposed development on the environment; and
 - iii. the likely effects of the proposed development on a European site,
- if the proposed development is carried out.

Such submissions / observations must also include the following information:

- the name of the person making the submission or observation, the name of the person acting on his or her behalf, if any, and the address to which any correspondence relating to the application should be sent;
- the subject matter of the submission or observation; and
- the reasons, considerations and arguments on which the submission or observation is based in full.

Any submissions/observations must be received by the Board no later than 5.30 pm on 5th October 2023.

You are advised that the Board may in respect of the application for approval decide to:

- (a) (i) grant the approval, or
 - (ii) make such modifications to the proposed development as it specifies in its decision and grant approval in respect of the proposed development as so modified, or
 - (iii) grant approval in respect of part of the proposed development (with or without specified modifications of the foregoing kind),
- and any of the above decisions may be subject to or without conditions,
- (b) refuse to approve the proposed development.

Any enquiries relating to the application process should be directed to the Strategic Infrastructure Section of An Bord Pleanála (Tel: 01 8588100), sids@pleanala.ie.

Thank you in advance for your cooperation in this matter.

Yours faithfully,

Brendan Allen

Planning Team Leader ESB



Innealtóireacht agus Mórthionscadail,
Aon Lárcheantar Aerfort Bhaile Átha Cliath,
Clochrán, Co. Bhaile Átha Cliath, K67 XF72, Éire
Fón +353 1 703 8000

Engineering and Major Projects,
One Dublin Airport Central, Dublin Airport,
Cloghran, Co. Dublin, K67 XF72, Ireland
Phone +353 1 703 8000

Commission for Railway Regulation

Temple House

Temple Road,

Blackrock

Co. Dublin

A94 Y5W5

9th August 2023

Re: Direct application to An Bord Pleanála in respect of an application for planning permission for a Strategic Infrastructure Development – in relation to the proposed development of up to approximately 24 kilometres of underground cable at various locations in North Dublin between Forrest Little, Belcamp, Clonshaugh and Harristown, County Dublin.

Dear Sir / Madam,

The Electricity Supply Board (ESB) gives notice of its intention to make an application to An Bord Pleanála under Section 182A of the Planning and Development Act 2000, as amended for approval for development at various locations in North Dublin between Forrest Little, Belcamp, Clonshaugh and Harristown, County Dublin. The proposed development crosses both the Fingal County Council, and Dublin City Council administrative areas. The proposed cable routes are located in north Co. Dublin, crossing 35 townlands in the parishes of Coolock, Santry, St. Margaret's, Cloghran, Kinsaley, Balgriffin and Swords.

The proposed development will consist of the following elements:

- Installation of three new 110 kV UGC circuits as outlined below and as shown in the map:
 - The proposed (Metrolink) Forrest Little 110 kV substation – Belcamp 110 kV substation (Option 1) – **shown in blue** - approximately 9 km or (Option 2) – **shown in pink** - approximately 4 km.
 - The proposed (Metrolink) Ballystruan 110 kV substation - Newbury 110 kV substation – approximately 5 km – **shown in green**.
 - The proposed (Metrolink) Ballystruan 110 kV substation – the proposed (Metrolink) Forrest Little 110 kV substation - approximately 10 km – **shown in red**.

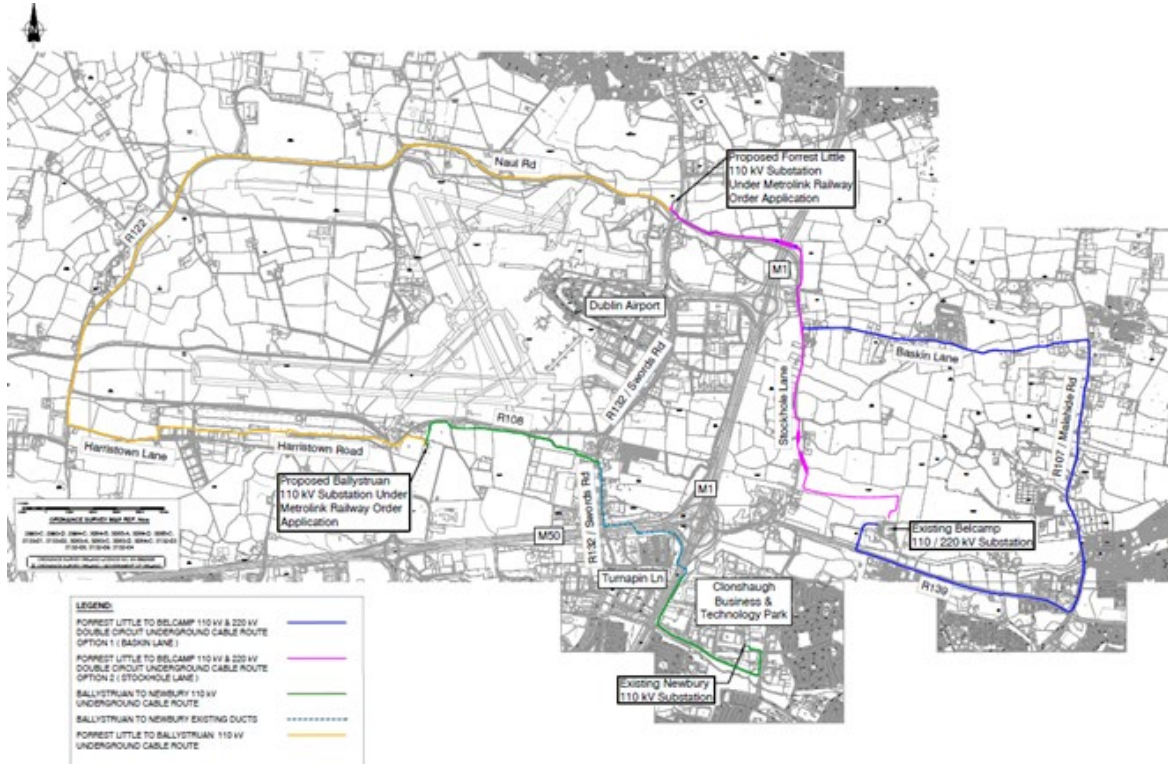


Figure 1 Proposed Site Route Map

The UGC will incorporate the following elements:

- Communication links and fibre optic cables between all substations in the same trench as the UGC;
- Joint bays, communication chambers and link boxes along the UGC alignment (approx. every 850m);
- Temporary construction laydown and work areas with ancillary staff facilities and parking, temporary access tracks, passing bays and water and utility crossings; and
- All associated and ancillary above and below ground site development works, including works comprising or relating to permanent and temporary construction and roadworks and excavation (including HDD) and vegetation clearance.

The purpose of the proposed UGCs is to provide electrical power to the proposed MetroLink project (ABP Case reference: NA29N.314724).

The SID application and associated documentation, including an Environmental Impact Assessment Report and Natura Impact Statement, may be viewed or downloaded at the stand-alone project website: www.esbmetrourndergroundcables.ie.

An electronic or hard copy of the documentation can also be provided on request.



Submissions or observations may be made only to An Bord Pleanála ('the Board'), 64 Marlborough Street, Dublin 1 relating to:

- i. the implications of the proposed development for proper planning and sustainable development,
 - ii. the likely effects of the proposed development on the environment; and
 - iii. the likely effects of the proposed development on a European site,
- if the proposed development is carried out.

Such submissions / observations must also include the following information:

- the name of the person making the submission or observation, the name of the person acting on his or her behalf, if any, and the address to which any correspondence relating to the application should be sent;
- the subject matter of the submission or observation; and
- the reasons, considerations and arguments on which the submission or observation is based in full.

Any submissions/observations must be received by the Board no later than 5.30 pm on 5th October 2023.

You are advised that the Board may in respect of the application for approval decide to:

- (a) (i) grant the approval, or
 - (ii) make such modifications to the proposed development as it specifies in its decision and grant approval in respect of the proposed development as so modified, or
 - (iii) grant approval in respect of part of the proposed development (with or without specified modifications of the foregoing kind),
- and any of the above decisions may be subject to or without conditions,
- (b) refuse to approve the proposed development.

Any enquiries relating to the application process should be directed to the Strategic Infrastructure Section of An Bord Pleanála (Tel: 01 8588100), sids@pleanala.ie.

Thank you in advance for your cooperation in this matter.

Yours faithfully,

Brendan Allen

Planning Team Leader ESB



Innealtóireacht agus Mórthionscadail,
Aon Lárcheantar Aerfort Bhaile Átha Cliath,
Clochrán, Co. Bhaile Átha Cliath, K67 XF72, Éire
Fón +353 1 703 8000

Engineering and Major Projects,
One Dublin Airport Central, Dublin Airport,
Cloghran, Co. Dublin, K67 XF72, Ireland
Phone +353 1 703 8000

Commission for Regulation of Utilities, Water and Energy

The Grain House

The Exchange

Belgard Square North

Tallaght

Dublin 24

D24 PXW0

9th August 2023

Re: Direct application to An Bord Pleanála in respect of an application for planning permission for a Strategic Infrastructure Development – in relation to the proposed development of up to approximately 24 kilometres of underground cable at various locations in North Dublin between Forrest Little, Belcamp, Clonshaugh and Harristown, County Dublin.

Dear Sir / Madam,

The Electricity Supply Board (ESB) gives notice of its intention to make an application to An Bord Pleanála under Section 182A of the Planning and Development Act 2000, as amended for approval for development at various locations in North Dublin between Forrest Little, Belcamp, Clonshaugh and Harristown, County Dublin. The proposed development crosses both the Fingal County Council, and Dublin City Council administrative areas. The proposed cable routes are located in north Co. Dublin, crossing 35 townlands in the parishes of Coolock, Santry, St. Margaret's, Cloghran, Kinsaley, Balgriffin and Swords.

The proposed development will consist of the following elements:

- Installation of three new 110 kV UGC circuits as outlined below and as shown in the map:
 - The proposed (Metrolink) Forrest Little 110 kV substation – Belcamp 110 kV substation (Option 1) – **shown in blue** - approximately 9 km or (Option 2) – **shown in pink** - approximately 4 km.
 - The proposed (Metrolink) Ballystruan 110 kV substation - Newbury 110 kV substation – approximately 5 km – **shown in green**.

- The proposed (Metrolink) Ballystruan 110 kV substation – the proposed (Metrolink) Forrest Little 110 kV substation - approximately 10 km – shown in red.

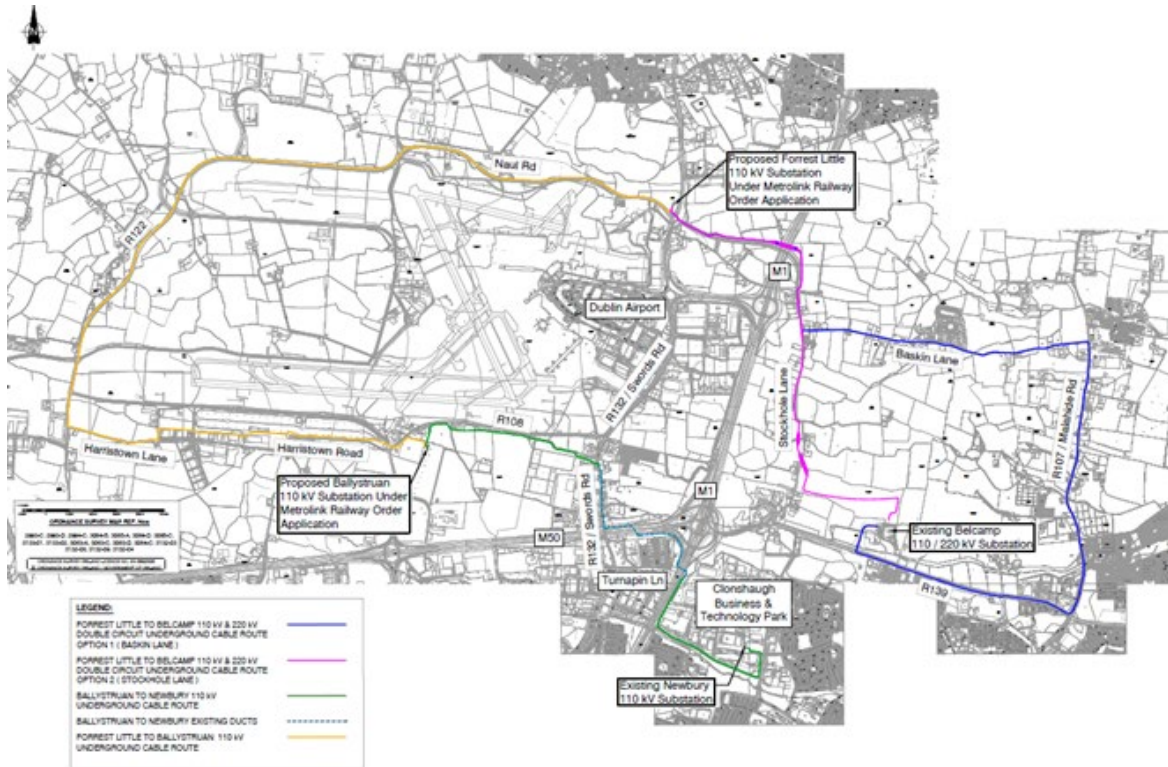


Figure 1 Proposed Site Route Map

The UGC will incorporate the following elements:

- Communication links and fibre optic cables between all substations in the same trench as the UGC;
- Joint bays, communication chambers and link boxes along the UGC alignment (approx. every 850m);
- Temporary construction laydown and work areas with ancillary staff facilities and parking, temporary access tracks, passing bays and water and utility crossings; and
- All associated and ancillary above and below ground site development works, including works comprising or relating to permanent and temporary construction and roadworks and excavation (including HDD) and vegetation clearance.

The purpose of the proposed UGCs is to provide electrical power to the proposed MetroLink project (ABP Case reference: NA29N.314724).



The SID application and associated documentation, including an Environmental Impact Assessment Report and Natura Impact Statement, may be viewed or downloaded at the stand-alone project website: www.esbmetrroundercables.ie.

An electronic or hard copy of the documentation can also be provided on request.

Submissions or observations may be made only to An Bord Pleanála ('the Board'), 64 Marlborough Street, Dublin 1 relating to:

- i. the implications of the proposed development for proper planning and sustainable development,
 - ii. the likely effects of the proposed development on the environment; and
 - iii. the likely effects of the proposed development on a European site,
- if the proposed development is carried out.

Such submissions / observations must also include the following information:

- the name of the person making the submission or observation, the name of the person acting on his or her behalf, if any, and the address to which any correspondence relating to the application should be sent;
- the subject matter of the submission or observation; and
- the reasons, considerations and arguments on which the submission or observation is based in full.

Any submissions/observations must be received by the Board no later than 5.30 pm on 5th October 2023.

You are advised that the Board may in respect of the application for approval decide to:

- (a) (i) grant the approval, or
 - (ii) make such modifications to the proposed development as it specifies in its decision and grant approval in respect of the proposed development as so modified, or
 - (iii) grant approval in respect of part of the proposed development (with or without specified modifications of the foregoing kind),
- and any of the above decisions may be subject to or without conditions,
- (b) refuse to approve the proposed development.

Any enquiries relating to the application process should be directed to the Strategic Infrastructure Section of An Bord Pleanála (Tel: 01 8588100), sids@pleanala.ie.

Thank you in advance for your cooperation in this matter.

Yours faithfully,



Energy for
generations

esb.ie

A rectangular box containing a handwritten signature in blue ink that reads "Brendan Allen".

Brendan Allen

Planning Team Leader ESB



Innealtóireacht agus Mórthionscadail,
Aon Lárcheantar Aerfort Bhaile Átha Cliath,
Clochrán, Co. Bhaile Átha Cliath, K67 XF72, Éire
Fón +353 1 703 8000

Engineering and Major Projects,
One Dublin Airport Central, Dublin Airport,
Cloghran, Co. Dublin, K67 XF72, Ireland
Phone +353 1 703 8000

**daa plc,
Three, The Green,
Dublin Airport Central,
Dublin Airport, Swords,
Co Dublin,
K67 X4X5**

9th August 2023

Re: Direct application to An Bord Pleanála in respect of an application for planning permission for a Strategic Infrastructure Development – in relation to the proposed development of up to approximately 24 kilometres of underground cable at various locations in North Dublin between Forrest Little, Belcamp, Clonshaugh and Harristown, County Dublin.

Dear Sir / Madam,

The Electricity Supply Board (ESB) gives notice of its intention to make an application to An Bord Pleanála under Section 182A of the Planning and Development Act 2000, as amended for approval for development at various locations in North Dublin between Forrest Little, Belcamp, Clonshaugh and Harristown, County Dublin. The proposed development crosses both the Fingal County Council, and Dublin City Council administrative areas. The proposed cable routes are located in north Co. Dublin, crossing 35 townlands in the parishes of Coolock, Santry, St. Margaret's, Cloghran, Kinsaley, Balgriffin and Swords.

The proposed development will consist of the following elements:

- Installation of three new 110 kV UGC circuits as outlined below and as shown in the map:
 - The proposed (Metrolink) Forrest Little 110 kV substation – Belcamp 110 kV substation (Option 1) – **shown in blue** - approximately 9 km or (Option 2) – **shown in pink** - approximately 4 km.
 - The proposed (Metrolink) Ballystruan 110 kV substation - Newbury 110 kV substation – approximately 5 km – **shown in green**.
 - The proposed (Metrolink) Ballystruan 110 kV substation – the proposed (Metrolink) Forrest Little 110 kV substation - approximately 10 km – **shown in red**.

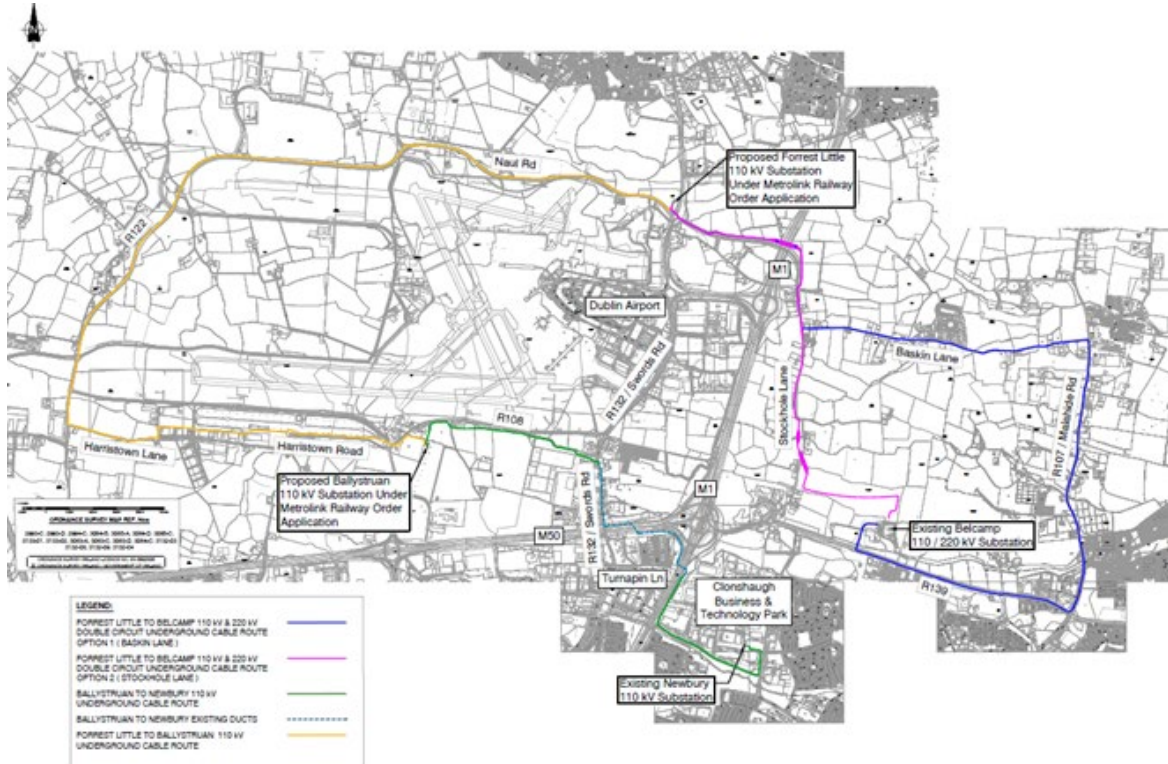


Figure 1 Proposed Site Route Map

The UGC will incorporate the following elements:

- Communication links and fibre optic cables between all substations in the same trench as the UGC;
- Joint bays, communication chambers and link boxes along the UGC alignment (approx. every 850m);
- Temporary construction laydown and work areas with ancillary staff facilities and parking, temporary access tracks, passing bays and water and utility crossings; and
- All associated and ancillary above and below ground site development works, including works comprising or relating to permanent and temporary construction and roadworks and excavation (including HDD) and vegetation clearance.

The purpose of the proposed UGCs is to provide electrical power to the proposed MetroLink project (ABP Case reference: NA29N.314724).

The SID application and associated documentation, including an Environmental Impact Assessment Report and Natura Impact Statement, may be viewed or downloaded at the stand-alone project website: www.esbmetroundergroundcables.ie.

An electronic or hard copy of the documentation can also be provided on request.



Submissions or observations may be made only to An Bord Pleanála ('the Board'), 64 Marlborough Street, Dublin 1 relating to:

- i. the implications of the proposed development for proper planning and sustainable development,
 - ii. the likely effects of the proposed development on the environment; and
 - iii. the likely effects of the proposed development on a European site,
- if the proposed development is carried out.

Such submissions / observations must also include the following information:

- the name of the person making the submission or observation, the name of the person acting on his or her behalf, if any, and the address to which any correspondence relating to the application should be sent;
- the subject matter of the submission or observation; and
- the reasons, considerations and arguments on which the submission or observation is based in full.

Any submissions/observations must be received by the Board no later than 5.30 pm on 5th October 2023.

You are advised that the Board may in respect of the application for approval decide to:

- (a) (i) grant the approval, or
 - (ii) make such modifications to the proposed development as it specifies in its decision and grant approval in respect of the proposed development as so modified, or
 - (iii) grant approval in respect of part of the proposed development (with or without specified modifications of the foregoing kind),
- and any of the above decisions may be subject to or without conditions,
- (b) refuse to approve the proposed development.

Any enquiries relating to the application process should be directed to the Strategic Infrastructure Section of An Bord Pleanála (Tel: 01 8588100), sids@pleanala.ie.

Thank you in advance for your cooperation in this matter.

Yours faithfully,

Brendan Allen

Planning Team Leader ESB



Innealtóireacht agus Mórthionscadail,
Aon Lárcheantar Aerfort Bhaile Átha Cliath,
Clochrán, Co. Bhaile Átha Cliath, K67 XF72, Éire
Fón +353 1 703 8000

Engineering and Major Projects,
One Dublin Airport Central, Dublin Airport,
Cloghran, Co. Dublin, K67 XF72, Ireland
Phone +353 1 703 8000

**Dublin City Council,
Civic Offices,
Wood Quay,
Dublin 8
D08 RF3F**

9th August 2023

Re: Direct application to An Bord Pleanála in respect of an application for planning permission for a Strategic Infrastructure Development – in relation to the proposed development of up to approximately 24 kilometres of underground cable at various locations in North Dublin between Forrest Little, Belcamp, Clonshaugh and Harristown, County Dublin.

Dear Sir / Madam,

The Electricity Supply Board (ESB) gives notice of its intention to make an application to An Bord Pleanála under Section 182A of the Planning and Development Act 2000, as amended for approval for development at various locations in North Dublin between Forrest Little, Belcamp, Clonshaugh and Harristown, County Dublin. The proposed development crosses both the Fingal County Council, and Dublin City Council administrative areas. The proposed cable routes are located in north Co. Dublin, crossing 35 townlands in the parishes of Coolock, Santry, St. Margaret's, Cloghran, Kinsaley, Balgriffin and Swords.

The proposed development will consist of the following elements:

- Installation of three new 110 kV UGC circuits as outlined below and as shown in the map:
 - The proposed (Metrolink) Forrest Little 110 kV substation – Belcamp 110 kV substation (Option 1) – **shown in blue** - approximately 9 km or (Option 2) – **shown in pink** - approximately 4 km.
 - The proposed (Metrolink) Ballystruan 110 kV substation - Newbury 110 kV substation – approximately 5 km – **shown in green**.
 - The proposed (Metrolink) Ballystruan 110 kV substation – the proposed (Metrolink) Forrest Little 110 kV substation - approximately 10 km – **shown in red**.

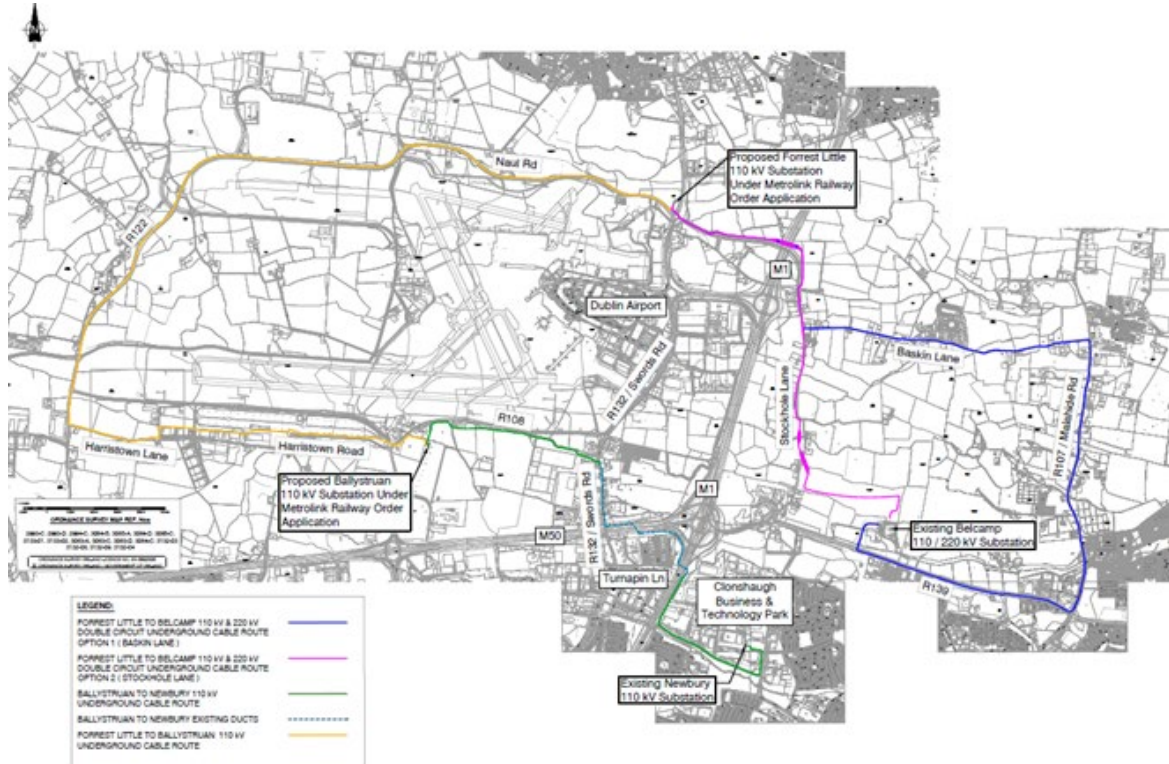


Figure 1 Proposed Site Route Map

The UGC will incorporate the following elements:

- Communication links and fibre optic cables between all substations in the same trench as the UGC;
- Joint bays, communication chambers and link boxes along the UGC alignment (approx. every 850m);
- Temporary construction laydown and work areas with ancillary staff facilities and parking, temporary access tracks, passing bays and water and utility crossings; and
- All associated and ancillary above and below ground site development works, including works comprising or relating to permanent and temporary construction and roadworks and excavation (including HDD) and vegetation clearance.

The purpose of the proposed UGCs is to provide electrical power to the proposed MetroLink project (ABP Case reference: NA29N.314724).

5 no. hard copies and 2 no. soft copies of the SID application and associated documentation, including an Environmental Impact Assessment Report and Natura Impact Statement, have been submitted to Dublin City Council. Additionally, the full SID application may also be viewed or downloaded at the stand-alone project website: www.esbmetroundergroundcables.ie.



Submissions or observations may be made only to An Bord Pleanála ('the Board'), 64 Marlborough Street, Dublin 1 relating to:

- i. the implications of the proposed development for proper planning and sustainable development,
 - ii. the likely effects of the proposed development on the environment; and
 - iii. the likely effects of the proposed development on a European site,
- if the proposed development is carried out.

Such submissions / observations must also include the following information:

- the name of the person making the submission or observation, the name of the person acting on his or her behalf, if any, and the address to which any correspondence relating to the application should be sent;
- the subject matter of the submission or observation; and
- the reasons, considerations and arguments on which the submission or observation is based in full.

Any submissions/observations must be received by the Board no later than 5.30 pm on 5th October 2023.

You are advised that the Board may in respect of the application for approval decide to:

- (a) (i) grant the approval, or
 - (ii) make such modifications to the proposed development as it specifies in its decision and grant approval in respect of the proposed development as so modified, or
 - (iii) grant approval in respect of part of the proposed development (with or without specified modifications of the foregoing kind),
- and any of the above decisions may be subject to or without conditions,
- (b) refuse to approve the proposed development.

Any enquiries relating to the application process should be directed to the Strategic Infrastructure Section of An Bord Pleanála (Tel: 01 8588100), sids@pleanala.ie.

Thank you in advance for your cooperation in this matter.

Yours faithfully,

Brendan Allen

Planning Team Leader ESB



Innealtóireacht agus Mórthionscadail,
Aon Lárcheantar Aerfort Bhaile Átha Cliath,
Clochrán, Co. Bhaile Átha Cliath, K67 XF72, Éire
Fón +353 1 703 8000

Engineering and Major Projects,
One Dublin Airport Central, Dublin Airport,
Cloghran, Co. Dublin, K67 XF72, Ireland
Phone +353 1 703 8000

**Department of the Environment, Climate and Communications,
29-31 Adelaide Road,
Dublin 2,
D02 X285**

9th August 2023

Re: Direct application to An Bord Pleanála in respect of an application for planning permission for a Strategic Infrastructure Development – in relation to the proposed development of up to approximately 24 kilometres of underground cable at various locations in North Dublin between Forrest Little, Belcamp, Clonshaugh and Harristown, County Dublin.

Dear Sir / Madam,

The Electricity Supply Board (ESB) gives notice of its intention to make an application to An Bord Pleanála under Section 182A of the Planning and Development Act 2000, as amended for approval for development at various locations in North Dublin between Forrest Little, Belcamp, Clonshaugh and Harristown, County Dublin. The proposed development crosses both the Fingal County Council, and Dublin City Council administrative areas. The proposed cable routes are located in north Co. Dublin, crossing 35 townlands in the parishes of Coolock, Santry, St. Margaret's, Cloghran, Kinsaley, Balgriffin and Swords.

The proposed development will consist of the following elements:

- Installation of three new 110 kV UGC circuits as outlined below and as shown in the map:
 - The proposed (Metrolink) Forrest Little 110 kV substation – Belcamp 110 kV substation (Option 1) – **shown in blue** - approximately 9 km or (Option 2) – **shown in pink** - approximately 4 km.
 - The proposed (Metrolink) Ballystruan 110 kV substation - Newbury 110 kV substation – approximately 5 km – **shown in green**.
 - The proposed (Metrolink) Ballystruan 110 kV substation – the proposed (Metrolink) Forrest Little 110 kV substation - approximately 10 km – **shown in red**.

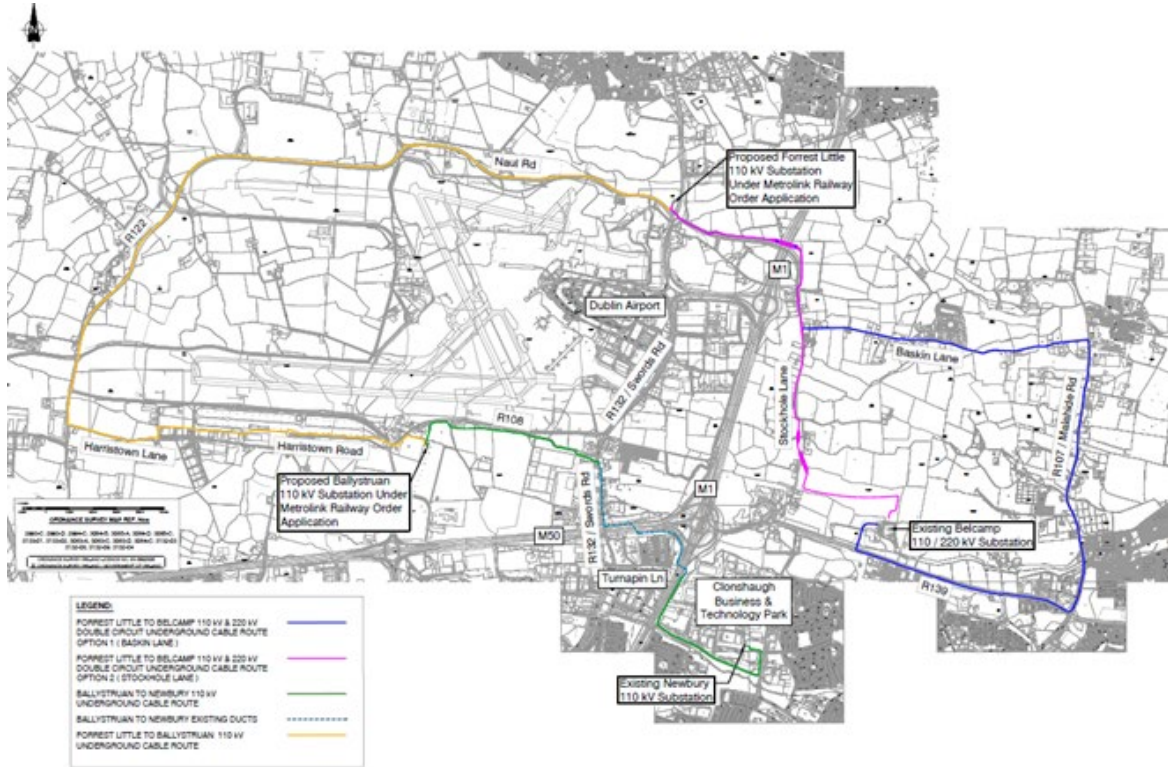


Figure 1 Proposed Site Route Map

The UGC will incorporate the following elements:

- Communication links and fibre optic cables between all substations in the same trench as the UGC;
- Joint bays, communication chambers and link boxes along the UGC alignment (approx. every 850m);
- Temporary construction laydown and work areas with ancillary staff facilities and parking, temporary access tracks, passing bays and water and utility crossings; and
- All associated and ancillary above and below ground site development works, including works comprising or relating to permanent and temporary construction and roadworks and excavation (including HDD) and vegetation clearance.

The purpose of the proposed UGCs is to provide electrical power to the proposed MetroLink project (ABP Case reference: NA29N.314724).

The SID application and associated documentation, including an Environmental Impact Assessment Report and Natura Impact Statement, may be viewed or downloaded at the stand-alone project website: www.esbmetrourndergroundcables.ie.

An electronic or hard copy of the documentation can also be provided on request.



Submissions or observations may be made only to An Bord Pleanála ('the Board'), 64 Marlborough Street, Dublin 1 relating to:

- i. the implications of the proposed development for proper planning and sustainable development,
 - ii. the likely effects of the proposed development on the environment; and
 - iii. the likely effects of the proposed development on a European site,
- if the proposed development is carried out.

Such submissions / observations must also include the following information:

- the name of the person making the submission or observation, the name of the person acting on his or her behalf, if any, and the address to which any correspondence relating to the application should be sent;
- the subject matter of the submission or observation; and
- the reasons, considerations and arguments on which the submission or observation is based in full.

Any submissions/observations must be received by the Board no later than 5.30 pm on 5th October 2023.

You are advised that the Board may in respect of the application for approval decide to:

- (a) (i) grant the approval, or
 - (ii) make such modifications to the proposed development as it specifies in its decision and grant approval in respect of the proposed development as so modified, or
 - (iii) grant approval in respect of part of the proposed development (with or without specified modifications of the foregoing kind),
- and any of the above decisions may be subject to or without conditions,
- (b) refuse to approve the proposed development.

Any enquiries relating to the application process should be directed to the Strategic Infrastructure Section of An Bord Pleanála (Tel: 01 8588100), sids@pleanala.ie.

Thank you in advance for your cooperation in this matter.

Yours faithfully,

Brendan Allen

Planning Team Leader ESB



Innealtóireacht agus Mórthionscadail,
Aon Lárcheantar Aerfort Bhaile Átha Cliath,
Clochrán, Co. Bhaile Átha Cliath, K67 XF72, Éire
Fón +353 1 703 8000

Engineering and Major Projects,
One Dublin Airport Central, Dublin Airport,
Cloghran, Co. Dublin, K67 XF72, Ireland
Phone +353 1 703 8000

**Department of Transport,
Leeson Lane,
Dublin 2,
D02 TR60**

9th August 2023

Re: Direct application to An Bord Pleanála in respect of an application for planning permission for a Strategic Infrastructure Development – in relation to the proposed development of up to approximately 24 kilometres of underground cable at various locations in North Dublin between Forrest Little, Belcamp, Clonshaugh and Harristown, County Dublin.

Dear Sir / Madam,

The Electricity Supply Board (ESB) gives notice of its intention to make an application to An Bord Pleanála under Section 182A of the Planning and Development Act 2000, as amended for approval for development at various locations in North Dublin between Forrest Little, Belcamp, Clonshaugh and Harristown, County Dublin. The proposed development crosses both the Fingal County Council, and Dublin City Council administrative areas. The proposed cable routes are located in north Co. Dublin, crossing 35 townlands in the parishes of Coolock, Santry, St. Margaret's, Cloghran, Kinsaley, Balgriffin and Swords.

The proposed development will consist of the following elements:

- Installation of three new 110 kV UGC circuits as outlined below and as shown in the map:
 - The proposed (Metrolink) Forrest Little 110 kV substation – Belcamp 110 kV substation (Option 1) – **shown in blue** - approximately 9 km or (Option 2) – **shown in pink** - approximately 4 km.
 - The proposed (Metrolink) Ballystruan 110 kV substation - Newbury 110 kV substation – approximately 5 km – **shown in green**.
 - The proposed (Metrolink) Ballystruan 110 kV substation – the proposed (Metrolink) Forrest Little 110 kV substation - approximately 10 km – **shown in red**.

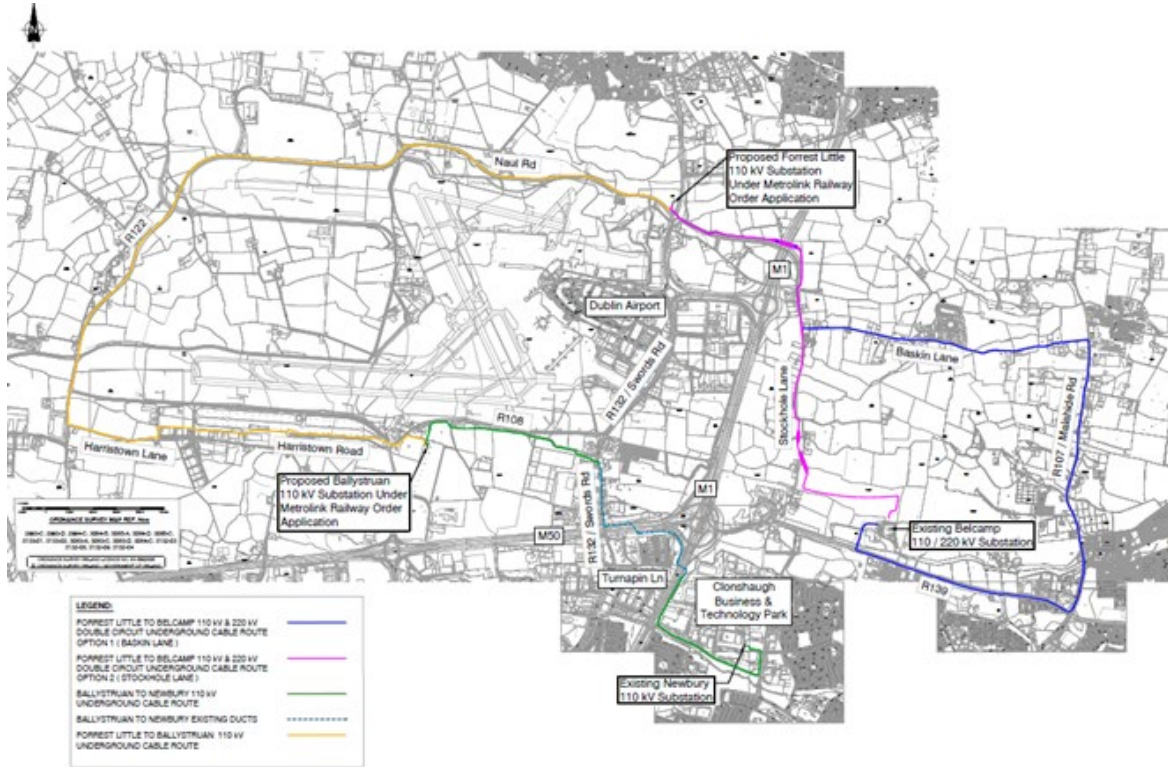


Figure 1 Proposed Site Route Map

The UGC will incorporate the following elements:

- Communication links and fibre optic cables between all substations in the same trench as the UGC;
- Joint bays, communication chambers and link boxes along the UGC alignment (approx. every 850m);
- Temporary construction laydown and work areas with ancillary staff facilities and parking, temporary access tracks, passing bays and water and utility crossings; and
- All associated and ancillary above and below ground site development works, including works comprising or relating to permanent and temporary construction and roadworks and excavation (including HDD) and vegetation clearance.

The purpose of the proposed UGCs is to provide electrical power to the proposed MetroLink project (ABP Case reference: NA29N.314724).

The SID application and associated documentation, including an Environmental Impact Assessment Report and Natura Impact Statement, may be viewed or downloaded at the stand-alone project website: www.esbmetrourndergroundcables.ie.

An electronic or hard copy of the documentation can also be provided on request.



Submissions or observations may be made only to An Bord Pleanála ('the Board'), 64 Marlborough Street, Dublin 1 relating to:

- i. the implications of the proposed development for proper planning and sustainable development,
- ii. the likely effects of the proposed development on the environment; and
- iii. the likely effects of the proposed development on a European site, if the proposed development is carried out.

Such submissions / observations must also include the following information:

- the name of the person making the submission or observation, the name of the person acting on his or her behalf, if any, and the address to which any correspondence relating to the application should be sent;
- the subject matter of the submission or observation; and
- the reasons, considerations and arguments on which the submission or observation is based in full.

Any submissions/observations must be received by the Board no later than 5.30 pm on 5th October 2023.

You are advised that the Board may in respect of the application for approval decide to:

- (a) (i) grant the approval, or
 - (ii) make such modifications to the proposed development as it specifies in its decision and grant approval in respect of the proposed development as so modified, or
 - (iii) grant approval in respect of part of the proposed development (with or without specified modifications of the foregoing kind),
- and any of the above decisions may be subject to or without conditions,
- (b) refuse to approve the proposed development.

Any enquiries relating to the application process should be directed to the Strategic Infrastructure Section of An Bord Pleanála (Tel: 01 8588100), sids@pleanala.ie.

Thank you in advance for your cooperation in this matter.

Yours faithfully,

Brendan Allen

Planning Team Leader ESB



Innealtóireacht agus Mórthionscadail,
Aon Lárcheantar Aerfort Bhaile Átha Cliath,
Clochrán, Co. Bhaile Átha Cliath, K67 XF72, Éire
Fón +353 1 703 8000

Engineering and Major Projects,
One Dublin Airport Central, Dublin Airport,
Cloghran, Co. Dublin, K67 XF72, Ireland
Phone +353 1 703 8000

Minister for Housing, Local Government and Heritage

Development Applications Unit

Government Offices

Newtown Road,

Wexford,

County Wexford,

Y35 AP90

9th August 2023

Re: Direct application to An Bord Pleanála in respect of an application for planning permission for a Strategic Infrastructure Development – in relation to the proposed development of up to approximately 24 kilometres of underground cable at various locations in North Dublin between Forrest Little, Belcamp, Clonshaugh and Harristown, County Dublin.

Dear Sir / Madam,

The Electricity Supply Board (ESB) gives notice of its intention to make an application to An Bord Pleanála under Section 182A of the Planning and Development Act 2000, as amended for approval for development at various locations in North Dublin between Forrest Little, Belcamp, Clonshaugh and Harristown, County Dublin. The proposed development crosses both the Fingal County Council, and Dublin City Council administrative areas. The proposed cable routes are located in north Co. Dublin, crossing 35 townlands in the parishes of Coolock, Santry, St. Margaret's, Cloghran, Kinsaley, Balgriffin and Swords.

The proposed development will consist of the following elements:

- Installation of three new 110 kV UGC circuits as outlined below and as shown in the map:
 - The proposed (Metrolink) Forrest Little 110 kV substation – Belcamp 110 kV substation (Option 1) – **shown in blue** - approximately 9 km or (Option 2) – **shown in pink** - approximately 4 km.
 - The proposed (Metrolink) Ballystruan 110 kV substation - Newbury 110 kV substation – approximately 5 km – **shown in green**.



The SID application and associated documentation, including an Environmental Impact Assessment Report and Natura Impact Statement, may be viewed or downloaded at the stand-alone project website: www.esbmetrgroundcables.ie.

An electronic or hard copy of the documentation can also be provided on request.

Submissions or observations may be made only to An Bord Pleanála ('the Board'), 64 Marlborough Street, Dublin 1 relating to:

- i. the implications of the proposed development for proper planning and sustainable development,
 - ii. the likely effects of the proposed development on the environment; and
 - iii. the likely effects of the proposed development on a European site,
- if the proposed development is carried out.

Such submissions / observations must also include the following information:

- the name of the person making the submission or observation, the name of the person acting on his or her behalf, if any, and the address to which any correspondence relating to the application should be sent;
- the subject matter of the submission or observation; and
- the reasons, considerations and arguments on which the submission or observation is based in full.

Any submissions/observations must be received by the Board no later than 5.30 pm on 5th October 2023.

You are advised that the Board may in respect of the application for approval decide to:

- (a) (i) grant the approval, or
 - (ii) make such modifications to the proposed development as it specifies in its decision and grant approval in respect of the proposed development as so modified, or
 - (iii) grant approval in respect of part of the proposed development (with or without specified modifications of the foregoing kind),
- and any of the above decisions may be subject to or without conditions,
- (b) refuse to approve the proposed development.

Any enquiries relating to the application process should be directed to the Strategic Infrastructure Section of An Bord Pleanála (Tel: 01 8588100), sids@pleanala.ie.

Thank you in advance for your cooperation in this matter.

Yours faithfully,



Energy for
generations

esb.ie

A rectangular box containing a handwritten signature in blue ink that reads "Brendan Allen".

Brendan Allen

Planning Team Leader ESB



Innealtóireacht agus Mórthionscadail,
Aon Lárcheantar Aerfort Bhaile Átha Cliath,
Clochrán, Co. Bhaile Átha Cliath, K67 XF72, Éire
Fón +353 1 703 8000

Engineering and Major Projects,
One Dublin Airport Central, Dublin Airport,
Cloghran, Co. Dublin, K67 XF72, Ireland
Phone +353 1 703 8000

Minister for Tourism, Culture, Arts, Gaeltacht, Sport and Media

Development Applications Unit

Government Offices

Newtown Road,

Wexford,

County Wexford,

Y35 AP90

9th August 2023

Re: Direct application to An Bord Pleanála in respect of an application for planning permission for a Strategic Infrastructure Development – in relation to the proposed development of up to approximately 24 kilometres of underground cable at various locations in North Dublin between Forrest Little, Belcamp, Clonshaugh and Harristown, County Dublin.

Dear Sir / Madam,

The Electricity Supply Board (ESB) gives notice of its intention to make an application to An Bord Pleanála under Section 182A of the Planning and Development Act 2000, as amended for approval for development at various locations in North Dublin between Forrest Little, Belcamp, Clonshaugh and Harristown, County Dublin. The proposed development crosses both the Fingal County Council, and Dublin City Council administrative areas. The proposed cable routes are located in north Co. Dublin, crossing 35 townlands in the parishes of Coolock, Santry, St. Margaret's, Cloghran, Kinsaley, Balgriffin and Swords.

The proposed development will consist of the following elements:

- Installation of three new 110 kV UGC circuits as outlined below and as shown in the map:
 - The proposed (Metrolink) Forrest Little 110 kV substation – Belcamp 110 kV substation (Option 1) – **shown in blue** - approximately 9 km or (Option 2) – **shown in pink** - approximately 4 km.
 - The proposed (Metrolink) Ballystruan 110 kV substation - Newbury 110 kV substation – approximately 5 km – **shown in green**.



The SID application and associated documentation, including an Environmental Impact Assessment Report and Natura Impact Statement, may be viewed or downloaded at the stand-alone project website: www.esbmetrroundercables.ie.

An electronic or hard copy of the documentation can also be provided on request.

Submissions or observations may be made only to An Bord Pleanála ('the Board'), 64 Marlborough Street, Dublin 1 relating to:

- i. the implications of the proposed development for proper planning and sustainable development,
 - ii. the likely effects of the proposed development on the environment; and
 - iii. the likely effects of the proposed development on a European site,
- if the proposed development is carried out.

Such submissions / observations must also include the following information:

- the name of the person making the submission or observation, the name of the person acting on his or her behalf, if any, and the address to which any correspondence relating to the application should be sent;
- the subject matter of the submission or observation; and
- the reasons, considerations and arguments on which the submission or observation is based in full.

Any submissions/observations must be received by the Board no later than 5.30 pm on 5th October 2023.

You are advised that the Board may in respect of the application for approval decide to:

- (a) (i) grant the approval, or
 - (ii) make such modifications to the proposed development as it specifies in its decision and grant approval in respect of the proposed development as so modified, or
 - (iii) grant approval in respect of part of the proposed development (with or without specified modifications of the foregoing kind),
- and any of the above decisions may be subject to or without conditions,
- (b) refuse to approve the proposed development.

Any enquiries relating to the application process should be directed to the Strategic Infrastructure Section of An Bord Pleanála (Tel: 01 8588100), sids@pleanala.ie.

Thank you in advance for your cooperation in this matter.

Yours faithfully,



Energy for
generations

esb.ie

A rectangular box containing a handwritten signature in blue ink that reads "Brendan Allen".

Brendan Allen

Planning Team Leader ESB



Innealtóireacht agus Mórthionscadail,
Aon Lárcheantar Aerfort Bhaile Átha Cliath,
Clochrán, Co. Bhaile Átha Cliath, K67 XF72, Éire
Fón +353 1 703 8000

Engineering and Major Projects,
One Dublin Airport Central, Dublin Airport,
Cloghran, Co. Dublin, K67 XF72, Ireland
Phone +353 1 703 8000

EirGrid

The Oval

160 Shelbourne Road

Ballsbridge

Dublin 4

D04 FW28

9th August 2023

Re: Direct application to An Bord Pleanála in respect of an application for planning permission for a Strategic Infrastructure Development – in relation to the proposed development of up to approximately 24 kilometres of underground cable at various locations in North Dublin between Forrest Little, Belcamp, Clonshaugh and Harristown, County Dublin.

Dear Sir / Madam,

The Electricity Supply Board (ESB) gives notice of its intention to make an application to An Bord Pleanála under Section 182A of the Planning and Development Act 2000, as amended for approval for development at various locations in North Dublin between Forrest Little, Belcamp, Clonshaugh and Harristown, County Dublin. The proposed development crosses both the Fingal County Council, and Dublin City Council administrative areas. The proposed cable routes are located in north Co. Dublin, crossing 35 townlands in the parishes of Coolock, Santry, St. Margaret's, Cloghran, Kinsaley, Balgriffin and Swords.

The proposed development will consist of the following elements:

- Installation of three new 110 kV UGC circuits as outlined below and as shown in the map:
 - The proposed (Metrolink) Forrest Little 110 kV substation – Belcamp 110 kV substation (Option 1) – **shown in blue** - approximately 9 km or (Option 2) – **shown in pink** - approximately 4 km.
 - The proposed (Metrolink) Ballystruan 110 kV substation - Newbury 110 kV substation – approximately 5 km – **shown in green**.
 - The proposed (Metrolink) Ballystruan 110 kV substation – the proposed (Metrolink) Forrest Little 110 kV substation - approximately 10 km – **shown in red**.

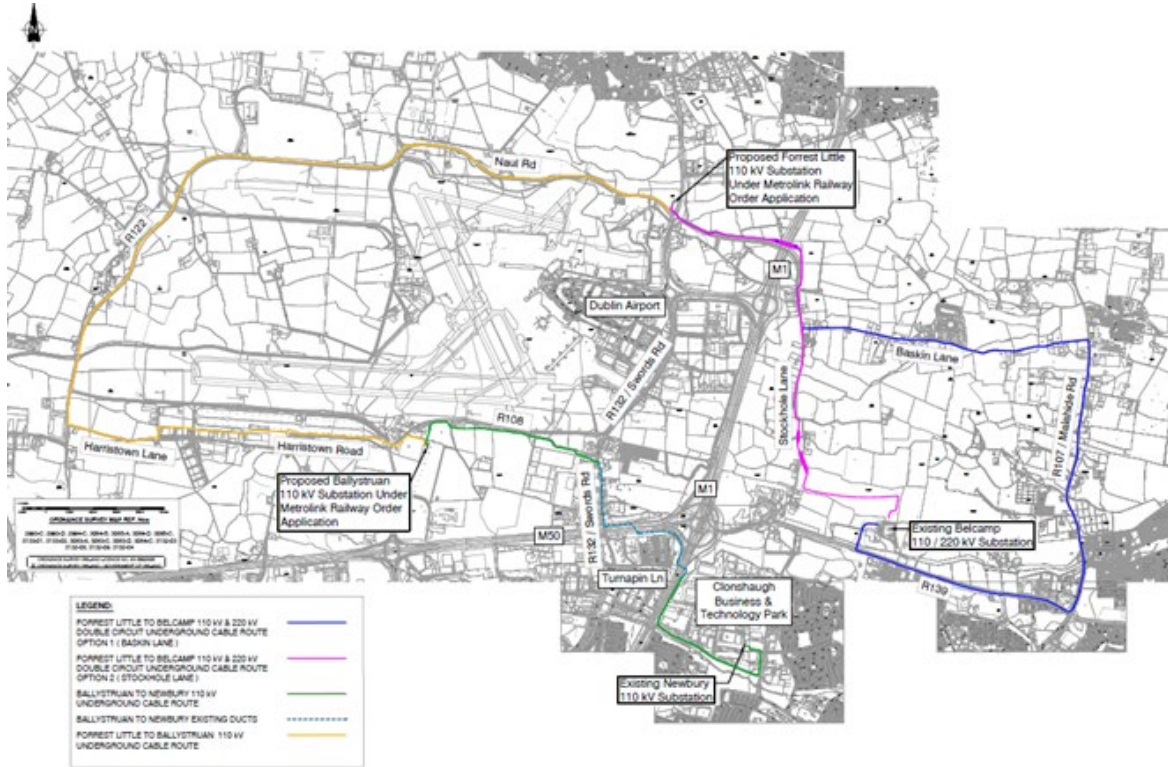


Figure 1 Proposed Site Route Map

The UGC will incorporate the following elements:

- Communication links and fibre optic cables between all substations in the same trench as the UGC;
- Joint bays, communication chambers and link boxes along the UGC alignment (approx. every 850m);
- Temporary construction laydown and work areas with ancillary staff facilities and parking, temporary access tracks, passing bays and water and utility crossings; and
- All associated and ancillary above and below ground site development works, including works comprising or relating to permanent and temporary construction and roadworks and excavation (including HDD) and vegetation clearance.

The purpose of the proposed UGCs is to provide electrical power to the proposed MetroLink project (ABP Case reference: NA29N.314724).

The SID application and associated documentation, including an Environmental Impact Assessment Report and Natura Impact Statement, may be viewed or downloaded at the stand-alone project website: www.esbmetrourndergroundcables.ie.

An electronic or hard copy of the documentation can also be provided on request.



Submissions or observations may be made only to An Bord Pleanála ('the Board'), 64 Marlborough Street, Dublin 1 relating to:

- i. the implications of the proposed development for proper planning and sustainable development,
- ii. the likely effects of the proposed development on the environment; and
- iii. the likely effects of the proposed development on a European site, if the proposed development is carried out.

Such submissions / observations must also include the following information:

- the name of the person making the submission or observation, the name of the person acting on his or her behalf, if any, and the address to which any correspondence relating to the application should be sent;
- the subject matter of the submission or observation; and
- the reasons, considerations and arguments on which the submission or observation is based in full.

Any submissions/observations must be received by the Board no later than 5.30 pm on 5th October 2023.

You are advised that the Board may in respect of the application for approval decide to:

- (a) (i) grant the approval, or
 - (ii) make such modifications to the proposed development as it specifies in its decision and grant approval in respect of the proposed development as so modified, or
 - (iii) grant approval in respect of part of the proposed development (with or without specified modifications of the foregoing kind),
- and any of the above decisions may be subject to or without conditions,
- (b) refuse to approve the proposed development.

Any enquiries relating to the application process should be directed to the Strategic Infrastructure Section of An Bord Pleanála (Tel: 01 8588100), sids@pleanala.ie.

Thank you in advance for your cooperation in this matter.

Yours faithfully,

Brendan Allen

Planning Team Leader ESB



Innealtóireacht agus Mórthionscadail,
Aon Lárcheantar Aerfort Bhaile Átha Cliath,
Clochrán, Co. Bhaile Átha Cliath, K67 XF72, Éire
Fón +353 1 703 8000

Engineering and Major Projects,
One Dublin Airport Central, Dublin Airport,
Cloghran, Co. Dublin, K67 XF72, Ireland
Phone +353 1 703 8000

**The Eastern & Midland Regional Assembly,
3rd Floor North,
Ballymun Civic Centre,
Main Street,
Ballymun,
Dublin 9**

9th August 2023

Re: Direct application to An Bord Pleanála in respect of an application for planning permission for a Strategic Infrastructure Development – in relation to the proposed development of up to approximately 24 kilometres of underground cable at various locations in North Dublin between Forrest Little, Belcamp, Clonshaugh and Harristown, County Dublin.

Dear Sir / Madam,

The Electricity Supply Board (ESB) gives notice of its intention to make an application to An Bord Pleanála under Section 182A of the Planning and Development Act 2000, as amended for approval for development at various locations in North Dublin between Forrest Little, Belcamp, Clonshaugh and Harristown, County Dublin. The proposed development crosses both the Fingal County Council, and Dublin City Council administrative areas. The proposed cable routes are located in north Co. Dublin, crossing 35 townlands in the parishes of Coolock, Santry, St. Margaret's, Cloghran, Kinsaley, Balgriffin and Swords.

The proposed development will consist of the following elements:

- Installation of three new 110 kV UGC circuits as outlined below and as shown in the map:
 - The proposed (Metrolink) Forrest Little 110 kV substation – Belcamp 110 kV substation (Option 1) – **shown in blue** - approximately 9 km or (Option 2) – **shown in pink** - approximately 4 km.
 - The proposed (Metrolink) Ballystruan 110 kV substation - Newbury 110 kV substation – approximately 5 km – **shown in green**.
 - The proposed (Metrolink) Ballystruan 110 kV substation – the proposed (Metrolink) Forrest Little 110 kV substation - approximately 10 km – **shown in red**.

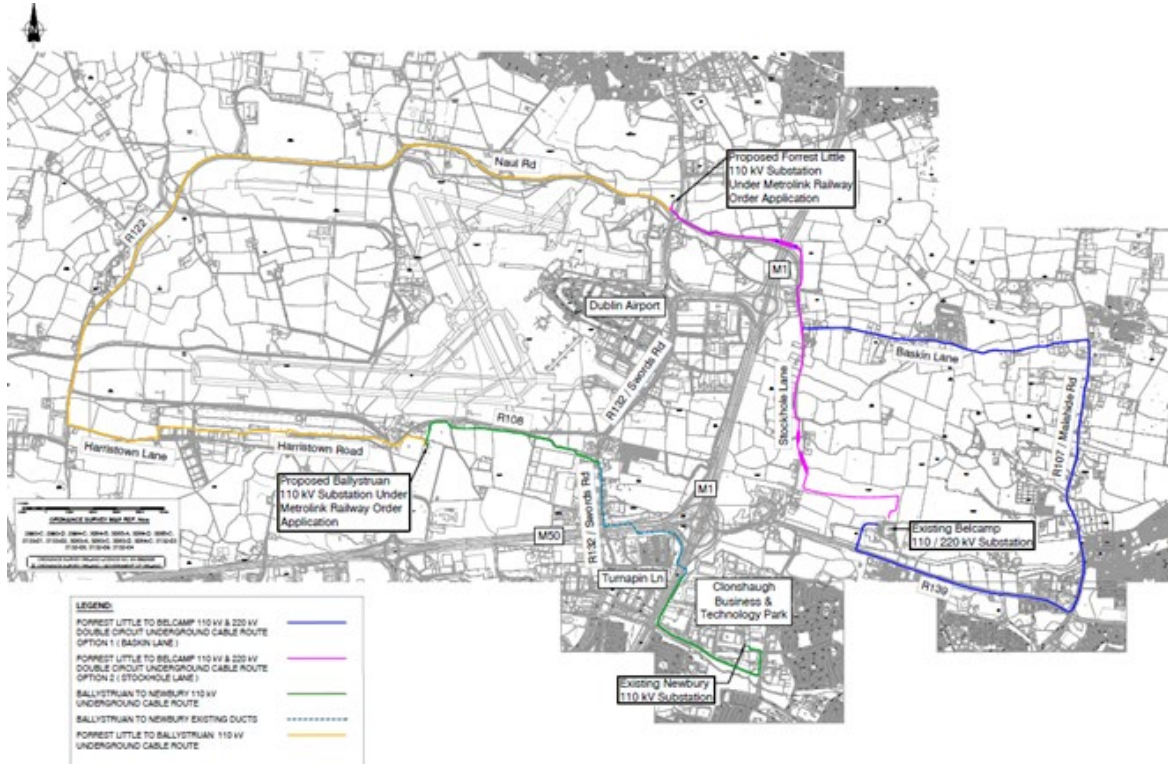


Figure 1 Proposed Site Route Map

The UGC will incorporate the following elements:

- Communication links and fibre optic cables between all substations in the same trench as the UGC;
- Joint bays, communication chambers and link boxes along the UGC alignment (approx. every 850m);
- Temporary construction laydown and work areas with ancillary staff facilities and parking, temporary access tracks, passing bays and water and utility crossings; and
- All associated and ancillary above and below ground site development works, including works comprising or relating to permanent and temporary construction and roadworks and excavation (including HDD) and vegetation clearance.

The purpose of the proposed UGCs is to provide electrical power to the proposed MetroLink project (ABP Case reference: NA29N.314724).

The SID application and associated documentation, including an Environmental Impact Assessment Report and Natura Impact Statement, may be viewed or downloaded at the stand-alone project website: www.esbmetrourndergroundcables.ie.

An electronic or hard copy of the documentation can also be provided on request.



Submissions or observations may be made only to An Bord Pleanála ('the Board'), 64 Marlborough Street, Dublin 1 relating to:

- i. the implications of the proposed development for proper planning and sustainable development,
 - ii. the likely effects of the proposed development on the environment; and
 - iii. the likely effects of the proposed development on a European site,
- if the proposed development is carried out.

Such submissions / observations must also include the following information:

- the name of the person making the submission or observation, the name of the person acting on his or her behalf, if any, and the address to which any correspondence relating to the application should be sent;
- the subject matter of the submission or observation; and
- the reasons, considerations and arguments on which the submission or observation is based in full.

Any submissions/observations must be received by the Board no later than 5.30 pm on 5th October 2023.

You are advised that the Board may in respect of the application for approval decide to:

- (a) (i) grant the approval, or
 - (ii) make such modifications to the proposed development as it specifies in its decision and grant approval in respect of the proposed development as so modified, or
 - (iii) grant approval in respect of part of the proposed development (with or without specified modifications of the foregoing kind),
- and any of the above decisions may be subject to or without conditions,
- (b) refuse to approve the proposed development.

Any enquiries relating to the application process should be directed to the Strategic Infrastructure Section of An Bord Pleanála (Tel: 01 8588100), sids@pleanala.ie.

Thank you in advance for your cooperation in this matter.

Yours faithfully,

Brendan Allen

Planning Team Leader ESB



Innealtóireacht agus Mórthionscadail,
Aon Lárcheantar Aerfort Bhaile Átha Cliath,
Clochrán, Co. Bhaile Átha Cliath, K67 XF72, Éire
Fón +353 1 703 8000

Engineering and Major Projects,
One Dublin Airport Central, Dublin Airport,
Cloghran, Co. Dublin, K67 XF72, Ireland
Phone +353 1 703 8000

Fáilte Ireland

88 - 95 Amiens Street

Dublin 1

D01 WR86

9th August 2023

Re: Direct application to An Bord Pleanála in respect of an application for planning permission for a Strategic Infrastructure Development – in relation to the proposed development of up to approximately 24 kilometres of underground cable at various locations in North Dublin between Forrest Little, Belcamp, Clonshaugh and Harristown, County Dublin.

Dear Sir / Madam,

The Electricity Supply Board (ESB) gives notice of its intention to make an application to An Bord Pleanála under Section 182A of the Planning and Development Act 2000, as amended for approval for development at various locations in North Dublin between Forrest Little, Belcamp, Clonshaugh and Harristown, County Dublin. The proposed development crosses both the Fingal County Council, and Dublin City Council administrative areas. The proposed cable routes are located in north Co. Dublin, crossing 35 townlands in the parishes of Coolock, Santry, St. Margaret's, Cloghran, Kinsaley, Balgriffin and Swords.

The proposed development will consist of the following elements:

- Installation of three new 110 kV UGC circuits as outlined below and as shown in the map:
 - The proposed (Metrolink) Forrest Little 110 kV substation – Belcamp 110 kV substation (Option 1) – **shown in blue** - approximately 9 km or (Option 2) – **shown in pink** - approximately 4 km.
 - The proposed (Metrolink) Ballystruan 110 kV substation - Newbury 110 kV substation – approximately 5 km – **shown in green**.
 - The proposed (Metrolink) Ballystruan 110 kV substation – the proposed (Metrolink) Forrest Little 110 kV substation - approximately 10 km – **shown in red**.

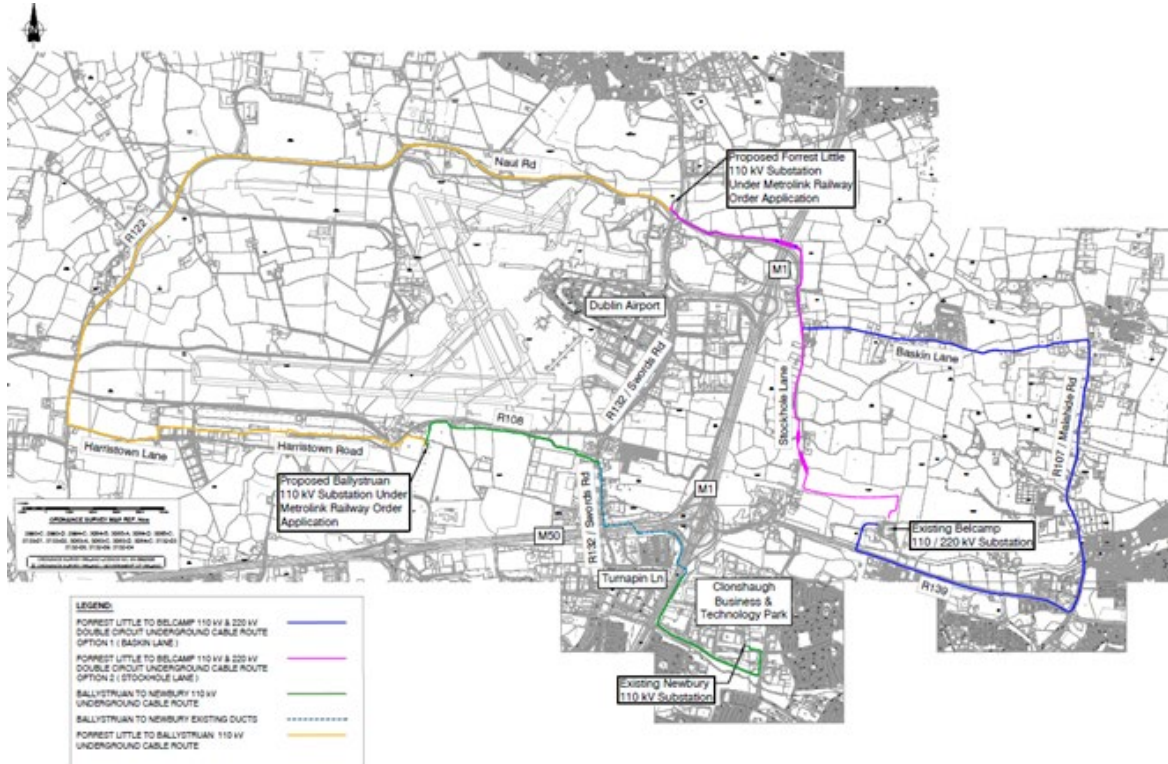


Figure 1 Proposed Site Route Map

The UGC will incorporate the following elements:

- Communication links and fibre optic cables between all substations in the same trench as the UGC;
- Joint bays, communication chambers and link boxes along the UGC alignment (approx. every 850m);
- Temporary construction laydown and work areas with ancillary staff facilities and parking, temporary access tracks, passing bays and water and utility crossings; and
- All associated and ancillary above and below ground site development works, including works comprising or relating to permanent and temporary construction and roadworks and excavation (including HDD) and vegetation clearance.

The purpose of the proposed UGCs is to provide electrical power to the proposed MetroLink project (ABP Case reference: NA29N.314724).

The SID application and associated documentation, including an Environmental Impact Assessment Report and Natura Impact Statement, may be viewed or downloaded at the stand-alone project website: www.esbmetroundergroundcables.ie.

An electronic or hard copy of the documentation can also be provided on request.



Submissions or observations may be made only to An Bord Pleanála ('the Board'), 64 Marlborough Street, Dublin 1 relating to:

- i. the implications of the proposed development for proper planning and sustainable development,
 - ii. the likely effects of the proposed development on the environment; and
 - iii. the likely effects of the proposed development on a European site,
- if the proposed development is carried out.

Such submissions / observations must also include the following information:

- the name of the person making the submission or observation, the name of the person acting on his or her behalf, if any, and the address to which any correspondence relating to the application should be sent;
- the subject matter of the submission or observation; and
- the reasons, considerations and arguments on which the submission or observation is based in full.

Any submissions/observations must be received by the Board no later than 5.30 pm on 5th October 2023.

You are advised that the Board may in respect of the application for approval decide to:

- (a) (i) grant the approval, or
 - (ii) make such modifications to the proposed development as it specifies in its decision and grant approval in respect of the proposed development as so modified, or
 - (iii) grant approval in respect of part of the proposed development (with or without specified modifications of the foregoing kind),
- and any of the above decisions may be subject to or without conditions,
- (b) refuse to approve the proposed development.

Any enquiries relating to the application process should be directed to the Strategic Infrastructure Section of An Bord Pleanála (Tel: 01 8588100), sids@pleanala.ie.

Thank you in advance for your cooperation in this matter.

Yours faithfully,

Brendan Allen

Planning Team Leader ESB



Innealtóireacht agus Mórthionscadail,
Aon Lárcheantar Aerfort Bhaile Átha Cliath,
Clochrán, Co. Bhaile Átha Cliath, K67 XF72, Éire
Fón +353 1 703 8000

Engineering and Major Projects,
One Dublin Airport Central, Dublin Airport,
Cloghran, Co. Dublin, K67 XF72, Ireland
Phone +353 1 703 8000

**Fingal County Council,
County Hall,
Main Street,
Swords,
Co. Dublin**

9th August 2023

Re: Direct application to An Bord Pleanála in respect of an application for planning permission for a Strategic Infrastructure Development – in relation to the proposed development of up to approximately 24 kilometres of underground cable at various locations in North Dublin between Forrest Little, Belcamp, Clonshaugh and Harristown, County Dublin.

Dear Sir / Madam,

The Electricity Supply Board (ESB) gives notice of its intention to make an application to An Bord Pleanála under Section 182A of the Planning and Development Act 2000, as amended for approval for development at various locations in North Dublin between Forrest Little, Belcamp, Clonshaugh and Harristown, County Dublin. The proposed development crosses both the Fingal County Council, and Dublin City Council administrative areas. The proposed cable routes are located in north Co. Dublin, crossing 35 townlands in the parishes of Coolock, Santry, St. Margaret's, Cloghran, Kinsaley, Balgriffin and Swords.

The proposed development will consist of the following elements:

- Installation of three new 110 kV UGC circuits as outlined below and as shown in the map:
 - The proposed (Metrolink) Forrest Little 110 kV substation – Belcamp 110 kV substation (Option 1) – **shown in blue** - approximately 9 km or (Option 2) – **shown in pink** - approximately 4 km.
 - The proposed (Metrolink) Ballystruan 110 kV substation - Newbury 110 kV substation – approximately 5 km – **shown in green**.
 - The proposed (Metrolink) Ballystruan 110 kV substation – the proposed (Metrolink) Forrest Little 110 kV substation - approximately 10 km – **shown in red**.

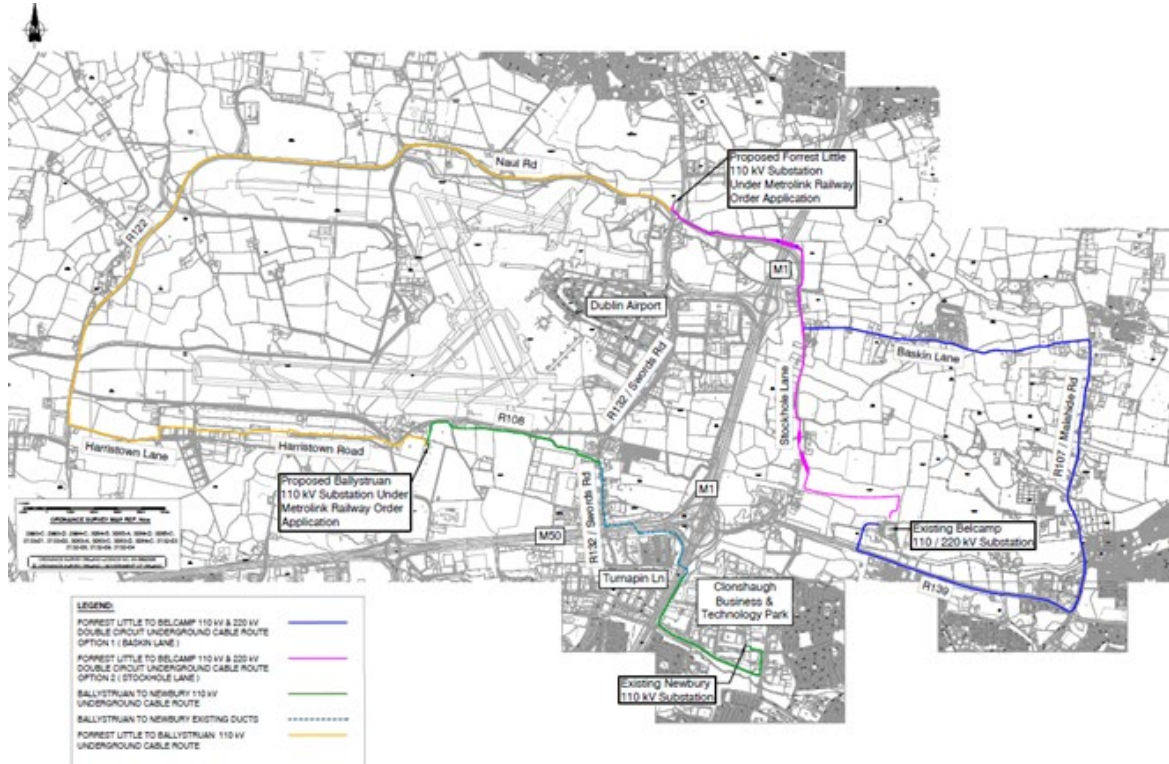


Figure 1 Proposed Site Route Map

The UGC will incorporate the following elements:

- Communication links and fibre optic cables between all substations in the same trench as the UGC;
- Joint bays, communication chambers and link boxes along the UGC alignment (approx. every 850m);
- Temporary construction laydown and work areas with ancillary staff facilities and parking, temporary access tracks, passing bays and water and utility crossings; and
- All associated and ancillary above and below ground site development works, including works comprising or relating to permanent and temporary construction and roadworks and excavation (including HDD) and vegetation clearance.

The purpose of the proposed UGCs is to provide electrical power to the proposed MetroLink project (ABP Case reference: NA29N.314724).

5 no. hard copies and 2 no. soft copies of the SID application and associated documentation, including an Environmental Impact Assessment Report and Natura Impact Statement, have been submitted to Fingal County Council. Additionally, the full SID application may also be viewed or downloaded at the stand-alone project website: www.esbmetrroundergroundcables.ie.



Submissions or observations may be made only to An Bord Pleanála ('the Board'), 64 Marlborough Street, Dublin 1 relating to:

- i. the implications of the proposed development for proper planning and sustainable development,
 - ii. the likely effects of the proposed development on the environment; and
 - iii. the likely effects of the proposed development on a European site,
- if the proposed development is carried out.

Such submissions / observations must also include the following information:

- the name of the person making the submission or observation, the name of the person acting on his or her behalf, if any, and the address to which any correspondence relating to the application should be sent;
- the subject matter of the submission or observation; and
- the reasons, considerations and arguments on which the submission or observation is based in full.

Any submissions/observations must be received by the Board no later than 5.30 pm on 5th October 2023.

You are advised that the Board may in respect of the application for approval decide to:

- (a) (i) grant the approval, or
 - (ii) make such modifications to the proposed development as it specifies in its decision and grant approval in respect of the proposed development as so modified, or
 - (iii) grant approval in respect of part of the proposed development (with or without specified modifications of the foregoing kind),
- and any of the above decisions may be subject to or without conditions,
- (b) refuse to approve the proposed development.

Any enquiries relating to the application process should be directed to the Strategic Infrastructure Section of An Bord Pleanála (Tel: 01 8588100), sids@pleanala.ie.

Thank you in advance for your cooperation in this matter.

Yours faithfully,

Brendan Allen

Planning Team Leader ESB



Innealtóireacht agus Mórthionscadail,
Aon Lárcheantar Aerfort Bhaile Átha Cliath,
Clochrán, Co. Bhaile Átha Cliath, K67 XF72, Éire
Fón +353 1 703 8000

Engineering and Major Projects,
One Dublin Airport Central, Dublin Airport,
Cloghran, Co. Dublin, K67 XF72, Ireland
Phone +353 1 703 8000

Health and Safety Authority

The Metropolitan Building

James Joyce Street

Dublin 1

D01 K0Y8

9th August 2023

Re: Direct application to An Bord Pleanála in respect of an application for planning permission for a Strategic Infrastructure Development – in relation to the proposed development of up to approximately 24 kilometres of underground cable at various locations in North Dublin between Forrest Little, Belcamp, Clonshaugh and Harristown, County Dublin.

Dear Sir / Madam,

The Electricity Supply Board (ESB) gives notice of its intention to make an application to An Bord Pleanála under Section 182A of the Planning and Development Act 2000, as amended for approval for development at various locations in North Dublin between Forrest Little, Belcamp, Clonshaugh and Harristown, County Dublin. The proposed development crosses both the Fingal County Council, and Dublin City Council administrative areas. The proposed cable routes are located in north Co. Dublin, crossing 35 townlands in the parishes of Coolock, Santry, St. Margaret's, Cloghran, Kinsaley, Balgriffin and Swords.

The proposed development will consist of the following elements:

- Installation of three new 110 kV UGC circuits as outlined below and as shown in the map:
 - The proposed (Metrolink) Forrest Little 110 kV substation – Belcamp 110 kV substation (Option 1) – **shown in blue** - approximately 9 km or (Option 2) – **shown in pink** - approximately 4 km.
 - The proposed (Metrolink) Ballystruan 110 kV substation - Newbury 110 kV substation – approximately 5 km – **shown in green**.
 - The proposed (Metrolink) Ballystruan 110 kV substation – the proposed (Metrolink) Forrest Little 110 kV substation - approximately 10 km – **shown in red**.

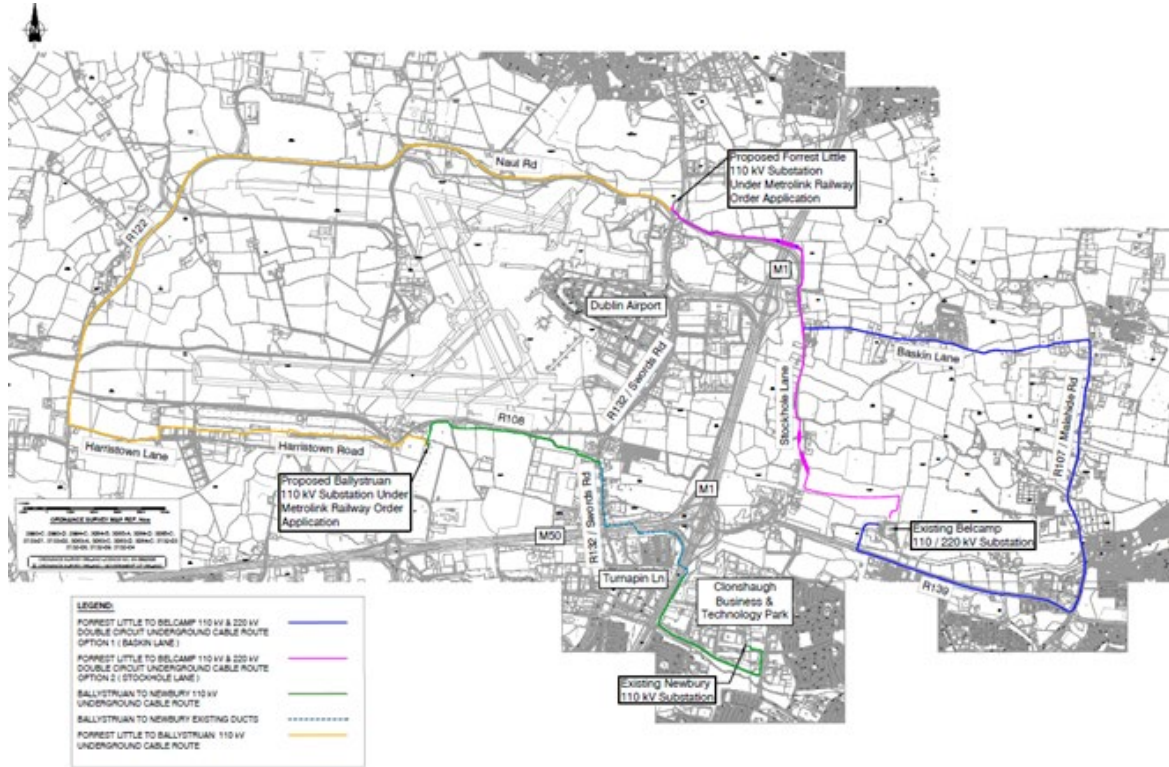


Figure 1 Proposed Site Route Map

The UGC will incorporate the following elements:

- Communication links and fibre optic cables between all substations in the same trench as the UGC;
- Joint bays, communication chambers and link boxes along the UGC alignment (approx. every 850m);
- Temporary construction laydown and work areas with ancillary staff facilities and parking, temporary access tracks, passing bays and water and utility crossings; and
- All associated and ancillary above and below ground site development works, including works comprising or relating to permanent and temporary construction and roadworks and excavation (including HDD) and vegetation clearance.

The purpose of the proposed UGCs is to provide electrical power to the proposed MetroLink project (ABP Case reference: NA29N.314724).

The SID application and associated documentation, including an Environmental Impact Assessment Report and Natura Impact Statement, may be viewed or downloaded at the stand-alone project website: www.esbmetroundergroundcables.ie.

An electronic or hard copy of the documentation can also be provided on request.



Submissions or observations may be made only to An Bord Pleanála ('the Board'), 64 Marlborough Street, Dublin 1 relating to:

- i. the implications of the proposed development for proper planning and sustainable development,
 - ii. the likely effects of the proposed development on the environment; and
 - iii. the likely effects of the proposed development on a European site,
- if the proposed development is carried out.

Such submissions / observations must also include the following information:

- the name of the person making the submission or observation, the name of the person acting on his or her behalf, if any, and the address to which any correspondence relating to the application should be sent;
- the subject matter of the submission or observation; and
- the reasons, considerations and arguments on which the submission or observation is based in full.

Any submissions/observations must be received by the Board no later than 5.30 pm on 5th October 2023.

You are advised that the Board may in respect of the application for approval decide to:

- (a) (i) grant the approval, or
 - (ii) make such modifications to the proposed development as it specifies in its decision and grant approval in respect of the proposed development as so modified, or
 - (iii) grant approval in respect of part of the proposed development (with or without specified modifications of the foregoing kind),
- and any of the above decisions may be subject to or without conditions,
- (b) refuse to approve the proposed development.

Any enquiries relating to the application process should be directed to the Strategic Infrastructure Section of An Bord Pleanála (Tel: 01 8588100), sids@pleanala.ie.

Thank you in advance for your cooperation in this matter.

Yours faithfully,

Brendan Allen

Planning Team Leader ESB



Innealtóireacht agus Mórthionscadail,
Aon Lárcheantar Aerfort Bhaile Átha Cliath,
Clochrán, Co. Bhaile Átha Cliath, K67 XF72, Éire
Fón +353 1 703 8000

Engineering and Major Projects,
One Dublin Airport Central, Dublin Airport,
Cloghran, Co. Dublin, K67 XF72, Ireland
Phone +353 1 703 8000

Health Service Executive

Dr. Steevens' Hospital

Steeven's Lane

Dublin 8

D08 W2A8

9th August 2023

Re: Direct application to An Bord Pleanála in respect of an application for planning permission for a Strategic Infrastructure Development – in relation to the proposed development of up to approximately 24 kilometres of underground cable at various locations in North Dublin between Forrest Little, Belcamp, Clonshaugh and Harristown, County Dublin.

Dear Sir / Madam,

The Electricity Supply Board (ESB) gives notice of its intention to make an application to An Bord Pleanála under Section 182A of the Planning and Development Act 2000, as amended for approval for development at various locations in North Dublin between Forrest Little, Belcamp, Clonshaugh and Harristown, County Dublin. The proposed development crosses both the Fingal County Council, and Dublin City Council administrative areas. The proposed cable routes are located in north Co. Dublin, crossing 35 townlands in the parishes of Coolock, Santry, St. Margaret's, Cloghran, Kinsaley, Balgriffin and Swords.

The proposed development will consist of the following elements:

- Installation of three new 110 kV UGC circuits as outlined below and as shown in the map:
 - The proposed (Metrolink) Forrest Little 110 kV substation – Belcamp 110 kV substation (Option 1) – **shown in blue** - approximately 9 km or (Option 2) – **shown in pink** - approximately 4 km.
 - The proposed (Metrolink) Ballystruan 110 kV substation - Newbury 110 kV substation – approximately 5 km – **shown in green**.
 - The proposed (Metrolink) Ballystruan 110 kV substation – the proposed (Metrolink) Forrest Little 110 kV substation - approximately 10 km – **shown in red**.

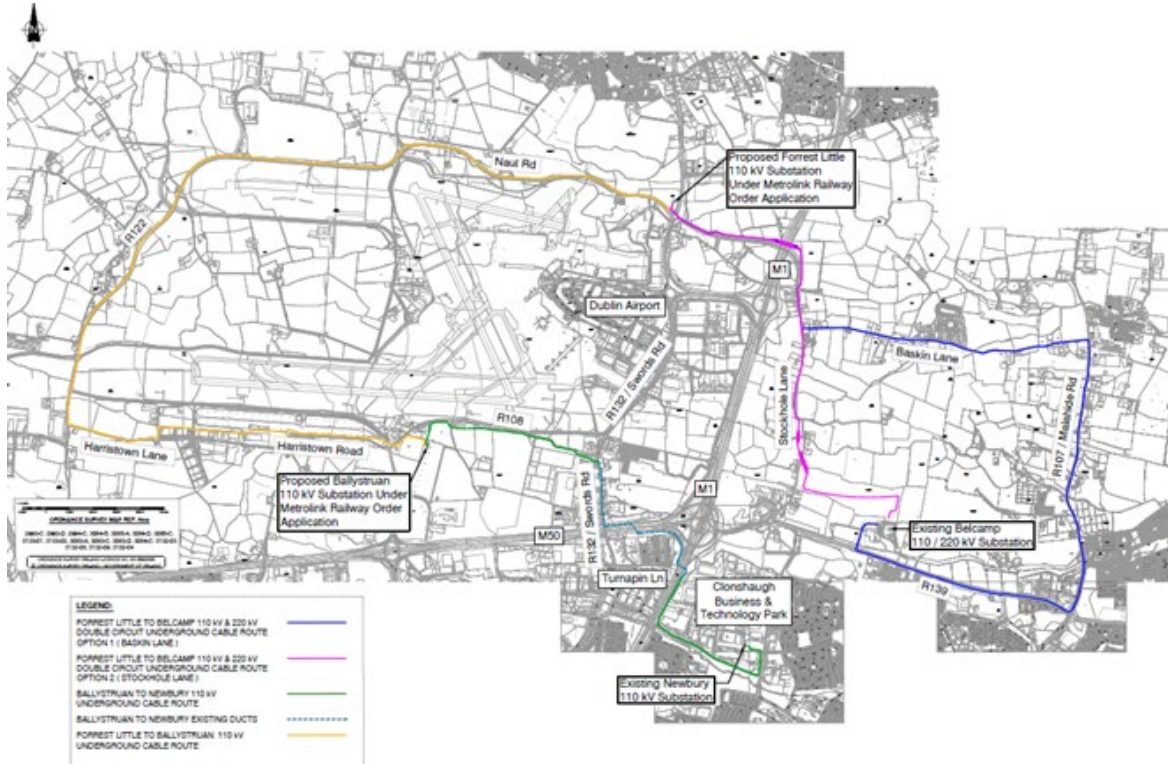


Figure 1 Proposed Site Route Map

The UGC will incorporate the following elements:

- Communication links and fibre optic cables between all substations in the same trench as the UGC;
- Joint bays, communication chambers and link boxes along the UGC alignment (approx. every 850m);
- Temporary construction laydown and work areas with ancillary staff facilities and parking, temporary access tracks, passing bays and water and utility crossings; and
- All associated and ancillary above and below ground site development works, including works comprising or relating to permanent and temporary construction and roadworks and excavation (including HDD) and vegetation clearance.

The purpose of the proposed UGCs is to provide electrical power to the proposed MetroLink project (ABP Case reference: NA29N.314724).

The SID application and associated documentation, including an Environmental Impact Assessment Report and Natura Impact Statement, may be viewed or downloaded at the stand-alone project website: www.esbmetrourndergroundcables.ie.

An electronic or hard copy of the documentation can also be provided on request.



Submissions or observations may be made only to An Bord Pleanála ('the Board'), 64 Marlborough Street, Dublin 1 relating to:

- i. the implications of the proposed development for proper planning and sustainable development,
- ii. the likely effects of the proposed development on the environment; and
- iii. the likely effects of the proposed development on a European site, if the proposed development is carried out.

Such submissions / observations must also include the following information:

- the name of the person making the submission or observation, the name of the person acting on his or her behalf, if any, and the address to which any correspondence relating to the application should be sent;
- the subject matter of the submission or observation; and
- the reasons, considerations and arguments on which the submission or observation is based in full.

Any submissions/observations must be received by the Board no later than 5.30 pm on 5th October 2023.

You are advised that the Board may in respect of the application for approval decide to:

- (a) (i) grant the approval, or
 - (ii) make such modifications to the proposed development as it specifies in its decision and grant approval in respect of the proposed development as so modified, or
 - (iii) grant approval in respect of part of the proposed development (with or without specified modifications of the foregoing kind),
- and any of the above decisions may be subject to or without conditions,
- (b) refuse to approve the proposed development.

Any enquiries relating to the application process should be directed to the Strategic Infrastructure Section of An Bord Pleanála (Tel: 01 8588100), sids@pleanala.ie.

Thank you in advance for your cooperation in this matter.

Yours faithfully,

Brendan Allen

Planning Team Leader ESB



Innealtóireacht agus Mórthionscadail,
Aon Lárcheantar Aerfort Bhaile Átha Cliath,
Clochrán, Co. Bhaile Átha Cliath, K67 XF72, Éire
Fón +353 1 703 8000

Engineering and Major Projects,
One Dublin Airport Central, Dublin Airport,
Cloghran, Co. Dublin, K67 XF72, Ireland
Phone +353 1 703 8000

Inland Fisheries Ireland
3044 Lake Drive
Citywest Business Campus
Dublin
D24 CK66

9th August 2023

Re: Direct application to An Bord Pleanála in respect of an application for planning permission for a Strategic Infrastructure Development – in relation to the proposed development of up to approximately 24 kilometres of underground cable at various locations in North Dublin between Forrest Little, Belcamp, Clonshaugh and Harristown, County Dublin.

Dear Sir / Madam,

The Electricity Supply Board (ESB) gives notice of its intention to make an application to An Bord Pleanála under Section 182A of the Planning and Development Act 2000, as amended for approval for development at various locations in North Dublin between Forrest Little, Belcamp, Clonshaugh and Harristown, County Dublin. The proposed development crosses both the Fingal County Council, and Dublin City Council administrative areas. The proposed cable routes are located in north Co. Dublin, crossing 35 townlands in the parishes of Coolock, Santry, St. Margaret's, Cloghran, Kinsaley, Balgriffin and Swords.

The proposed development will consist of the following elements:

- Installation of three new 110 kV UGC circuits as outlined below and as shown in the map:
 - The proposed (Metrolink) Forrest Little 110 kV substation – Belcamp 110 kV substation (Option 1) – **shown in blue** - approximately 9 km or (Option 2) – **shown in pink** - approximately 4 km.
 - The proposed (Metrolink) Ballystruan 110 kV substation - Newbury 110 kV substation – approximately 5 km – **shown in green**.
 - The proposed (Metrolink) Ballystruan 110 kV substation – the proposed (Metrolink) Forrest Little 110 kV substation - approximately 10 km – **shown in red**.

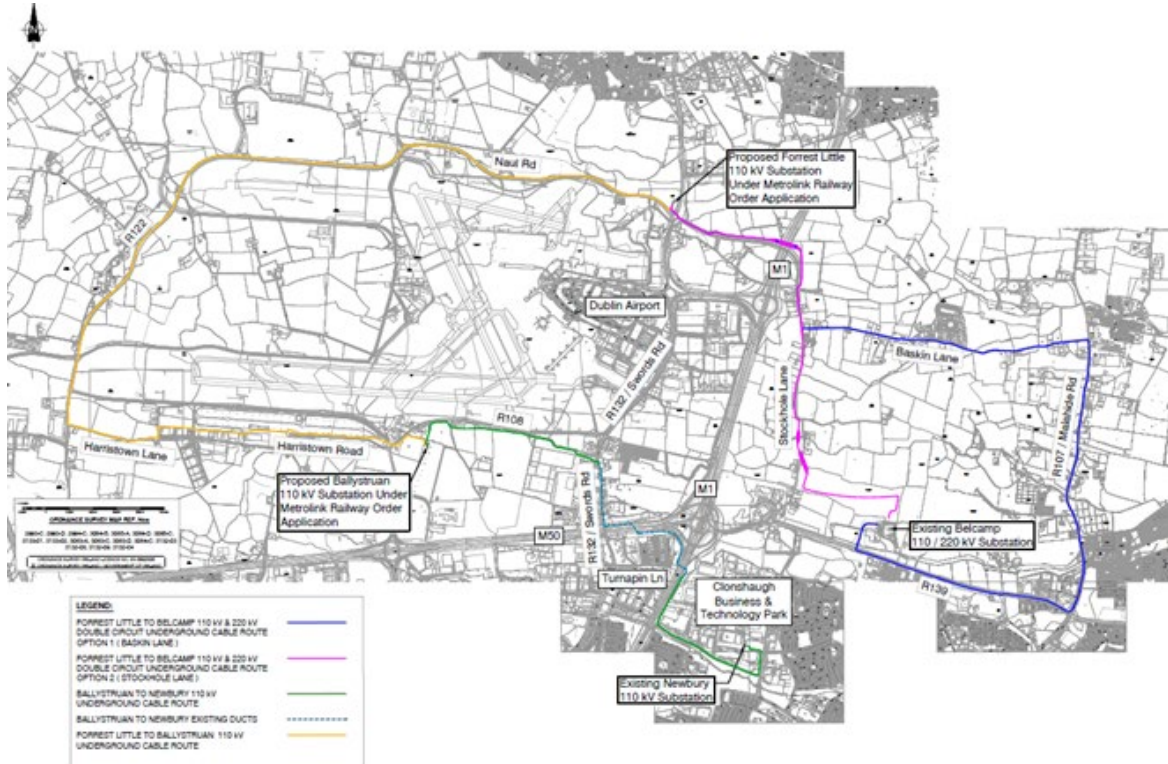


Figure 1 Proposed Site Route Map

The UGC will incorporate the following elements:

- Communication links and fibre optic cables between all substations in the same trench as the UGC;
- Joint bays, communication chambers and link boxes along the UGC alignment (approx. every 850m);
- Temporary construction laydown and work areas with ancillary staff facilities and parking, temporary access tracks, passing bays and water and utility crossings; and
- All associated and ancillary above and below ground site development works, including works comprising or relating to permanent and temporary construction and roadworks and excavation (including HDD) and vegetation clearance.

The purpose of the proposed UGCs is to provide electrical power to the proposed MetroLink project (ABP Case reference: NA29N.314724).

The SID application and associated documentation, including an Environmental Impact Assessment Report and Natura Impact Statement, may be viewed or downloaded at the stand-alone project website: www.esbmetrourndergroundcables.ie.

An electronic or hard copy of the documentation can also be provided on request.



Submissions or observations may be made only to An Bord Pleanála ('the Board'), 64 Marlborough Street, Dublin 1 relating to:

- i. the implications of the proposed development for proper planning and sustainable development,
 - ii. the likely effects of the proposed development on the environment; and
 - iii. the likely effects of the proposed development on a European site,
- if the proposed development is carried out.

Such submissions / observations must also include the following information:

- the name of the person making the submission or observation, the name of the person acting on his or her behalf, if any, and the address to which any correspondence relating to the application should be sent;
- the subject matter of the submission or observation; and
- the reasons, considerations and arguments on which the submission or observation is based in full.

Any submissions/observations must be received by the Board no later than 5.30 pm on 5th October 2023.

You are advised that the Board may in respect of the application for approval decide to:

- (a) (i) grant the approval, or
 - (ii) make such modifications to the proposed development as it specifies in its decision and grant approval in respect of the proposed development as so modified, or
 - (iii) grant approval in respect of part of the proposed development (with or without specified modifications of the foregoing kind),
- and any of the above decisions may be subject to or without conditions,
- (b) refuse to approve the proposed development.

Any enquiries relating to the application process should be directed to the Strategic Infrastructure Section of An Bord Pleanála (Tel: 01 8588100), sids@pleanala.ie.

Thank you in advance for your cooperation in this matter.

Yours faithfully,

Brendan Allen

Planning Team Leader ESB



Innealtóireacht agus Mórthionscadail,
Aon Lárcheantar Aerfort Bhaile Átha Cliath,
Clochrán, Co. Bhaile Átha Cliath, K67 XF72, Éire
Fón +353 1 703 8000

Engineering and Major Projects,
One Dublin Airport Central, Dublin Airport,
Cloghran, Co. Dublin, K67 XF72, Ireland
Phone +353 1 703 8000

Connections and Developer Services

Irish Water

Colvill House,

24-26 Talbot Street

Dublin 1

9th August 2023

Re: Direct application to An Bord Pleanála in respect of an application for planning permission for a Strategic Infrastructure Development – in relation to the proposed development of up to approximately 24 kilometres of underground cable at various locations in North Dublin between Forrest Little, Belcamp, Clonshaugh and Harristown, County Dublin.

Dear Sir / Madam,

The Electricity Supply Board (ESB) gives notice of its intention to make an application to An Bord Pleanála under Section 182A of the Planning and Development Act 2000, as amended for approval for development at various locations in North Dublin between Forrest Little, Belcamp, Clonshaugh and Harristown, County Dublin. The proposed development crosses both the Fingal County Council, and Dublin City Council administrative areas. The proposed cable routes are located in north Co. Dublin, crossing 35 townlands in the parishes of Coolock, Santry, St. Margaret's, Cloghran, Kinsaley, Balgriffin and Swords.

The proposed development will consist of the following elements:

- Installation of three new 110 kV UGC circuits as outlined below and as shown in the map:
 - The proposed (Metrolink) Forrest Little 110 kV substation – Belcamp 110 kV substation (Option 1) – **shown in blue** - approximately 9 km or (Option 2) – **shown in pink** - approximately 4 km.
 - The proposed (Metrolink) Ballystruan 110 kV substation - Newbury 110 kV substation – approximately 5 km – **shown in green**.
 - The proposed (Metrolink) Ballystruan 110 kV substation – the proposed (Metrolink) Forrest Little 110 kV substation - approximately 10 km – **shown in red**.

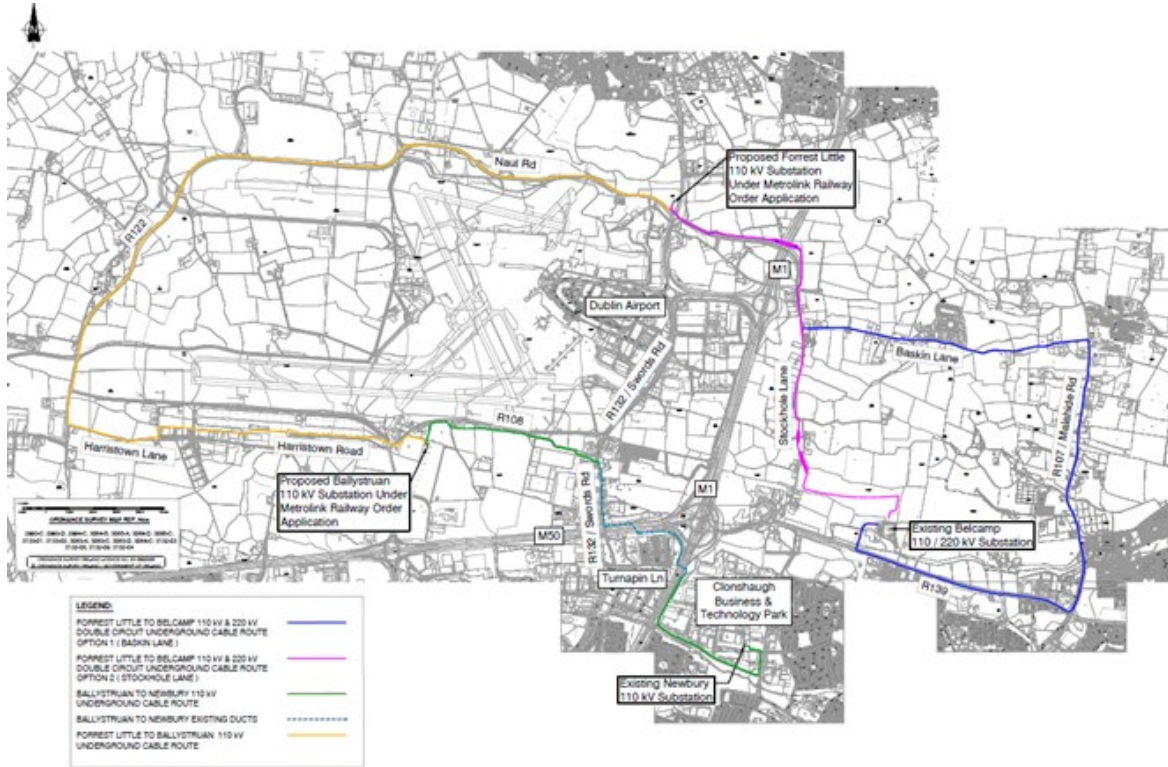


Figure 1 Proposed Site Route Map

The UGC will incorporate the following elements:

- Communication links and fibre optic cables between all substations in the same trench as the UGC;
- Joint bays, communication chambers and link boxes along the UGC alignment (approx. every 850m);
- Temporary construction laydown and work areas with ancillary staff facilities and parking, temporary access tracks, passing bays and water and utility crossings; and
- All associated and ancillary above and below ground site development works, including works comprising or relating to permanent and temporary construction and roadworks and excavation (including HDD) and vegetation clearance.

The purpose of the proposed UGCs is to provide electrical power to the proposed MetroLink project (ABP Case reference: NA29N.314724).

The SID application and associated documentation, including an Environmental Impact Assessment Report and Natura Impact Statement, may be viewed or downloaded at the stand-alone project website: www.esbmetrourndergroundcables.ie.

An electronic or hard copy of the documentation can also be provided on request.



Submissions or observations may be made only to An Bord Pleanála ('the Board'), 64 Marlborough Street, Dublin 1 relating to:

- i. the implications of the proposed development for proper planning and sustainable development,
 - ii. the likely effects of the proposed development on the environment; and
 - iii. the likely effects of the proposed development on a European site,
- if the proposed development is carried out.

Such submissions / observations must also include the following information:

- the name of the person making the submission or observation, the name of the person acting on his or her behalf, if any, and the address to which any correspondence relating to the application should be sent;
- the subject matter of the submission or observation; and
- the reasons, considerations and arguments on which the submission or observation is based in full.

Any submissions/observations must be received by the Board no later than 5.30 pm on 5th October 2023.

You are advised that the Board may in respect of the application for approval decide to:

- (a) (i) grant the approval, or
 - (ii) make such modifications to the proposed development as it specifies in its decision and grant approval in respect of the proposed development as so modified, or
 - (iii) grant approval in respect of part of the proposed development (with or without specified modifications of the foregoing kind),
- and any of the above decisions may be subject to or without conditions,
- (b) refuse to approve the proposed development.

Any enquiries relating to the application process should be directed to the Strategic Infrastructure Section of An Bord Pleanála (Tel: 01 8588100), sids@pleanala.ie.

Thank you in advance for your cooperation in this matter.

Yours faithfully,

Brendan Allen

Planning Team Leader ESB



Innealtóireacht agus Mórthionscadail,
Aon Lárcheantar Aerfort Bhaile Átha Cliath,
Clochrán, Co. Bhaile Átha Cliath, K67 XF72, Éire
Fón +353 1 703 8000

Engineering and Major Projects,
One Dublin Airport Central, Dublin Airport,
Cloghran, Co. Dublin, K67 XF72, Ireland
Phone +353 1 703 8000

National Transport Authority,

Dún Scéine,

Harcourt Lane,

Dublin 2,

D02 WT20

9th August 2023

Re: Direct application to An Bord Pleanála in respect of an application for planning permission for a Strategic Infrastructure Development – in relation to the proposed development of up to approximately 24 kilometres of underground cable at various locations in North Dublin between Forrest Little, Belcamp, Clonshaugh and Harristown, County Dublin.

Dear Sir / Madam,

The Electricity Supply Board (ESB) gives notice of its intention to make an application to An Bord Pleanála under Section 182A of the Planning and Development Act 2000, as amended for approval for development at various locations in North Dublin between Forrest Little, Belcamp, Clonshaugh and Harristown, County Dublin. The proposed development crosses both the Fingal County Council, and Dublin City Council administrative areas. The proposed cable routes are located in north Co. Dublin, crossing 35 townlands in the parishes of Coolock, Santry, St. Margaret's, Cloghran, Kinsaley, Balgriffin and Swords.

The proposed development will consist of the following elements:

- Installation of three new 110 kV UGC circuits as outlined below and as shown in the map:
 - The proposed (Metrolink) Forrest Little 110 kV substation – Belcamp 110 kV substation (Option 1) – **shown in blue** - approximately 9 km or (Option 2) – **shown in pink** - approximately 4 km.
 - The proposed (Metrolink) Ballystruan 110 kV substation - Newbury 110 kV substation – approximately 5 km – **shown in green**.
 - The proposed (Metrolink) Ballystruan 110 kV substation – the proposed (Metrolink) Forrest Little 110 kV substation - approximately 10 km – **shown in red**.

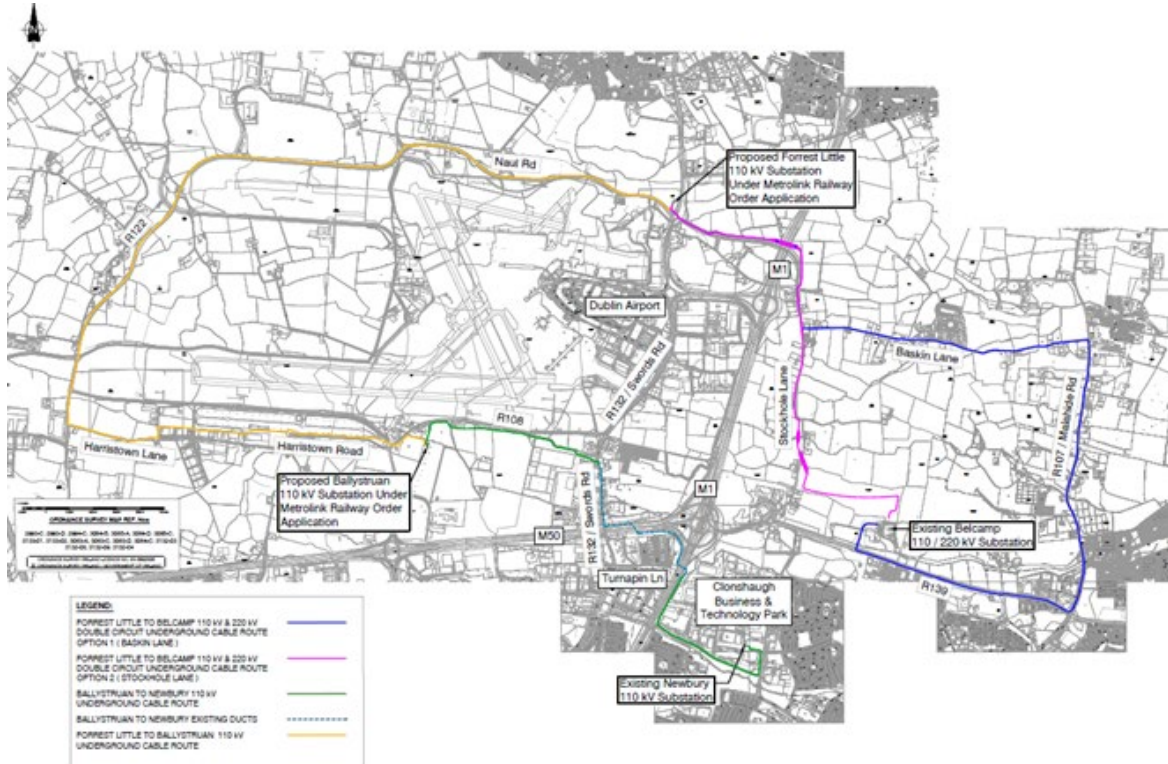


Figure 1 Proposed Site Route Map

The UGC will incorporate the following elements:

- Communication links and fibre optic cables between all substations in the same trench as the UGC;
- Joint bays, communication chambers and link boxes along the UGC alignment (approx. every 850m);
- Temporary construction laydown and work areas with ancillary staff facilities and parking, temporary access tracks, passing bays and water and utility crossings; and
- All associated and ancillary above and below ground site development works, including works comprising or relating to permanent and temporary construction and roadworks and excavation (including HDD) and vegetation clearance.

The purpose of the proposed UGCs is to provide electrical power to the proposed MetroLink project (ABP Case reference: NA29N.314724).

The SID application and associated documentation, including an Environmental Impact Assessment Report and Natura Impact Statement, may be viewed or downloaded at the stand-alone project website: www.esbmetrourndergroundcables.ie.

An electronic or hard copy of the documentation can also be provided on request.



Submissions or observations may be made only to An Bord Pleanála ('the Board'), 64 Marlborough Street, Dublin 1 relating to:

- i. the implications of the proposed development for proper planning and sustainable development,
 - ii. the likely effects of the proposed development on the environment; and
 - iii. the likely effects of the proposed development on a European site,
- if the proposed development is carried out.

Such submissions / observations must also include the following information:

- the name of the person making the submission or observation, the name of the person acting on his or her behalf, if any, and the address to which any correspondence relating to the application should be sent;
- the subject matter of the submission or observation; and
- the reasons, considerations and arguments on which the submission or observation is based in full.

Any submissions/observations must be received by the Board no later than 5.30 pm on 5th October 2023.

You are advised that the Board may in respect of the application for approval decide to:

- (a) (i) grant the approval, or
 - (ii) make such modifications to the proposed development as it specifies in its decision and grant approval in respect of the proposed development as so modified, or
 - (iii) grant approval in respect of part of the proposed development (with or without specified modifications of the foregoing kind),
- and any of the above decisions may be subject to or without conditions,
- (b) refuse to approve the proposed development.

Any enquiries relating to the application process should be directed to the Strategic Infrastructure Section of An Bord Pleanála (Tel: 01 8588100), sids@pleanala.ie.

Thank you in advance for your cooperation in this matter.

Yours faithfully,

Brendan Allen

Planning Team Leader ESB



Innealtóireacht agus Mórthionscadail,
Aon Lárcheantar Aerfort Bhaile Átha Cliath,
Clochrán, Co. Bhaile Átha Cliath, K67 XF72, Éire
Fón +353 1 703 8000

Engineering and Major Projects,
One Dublin Airport Central, Dublin Airport,
Cloghran, Co. Dublin, K67 XF72, Ireland
Phone +353 1 703 8000

**The Commissioners of Public Works,
Jonathan Swift Street,
Trim,
Co Meath,
C15 NX36**

9th August 2023

Re: Direct application to An Bord Pleanála in respect of an application for planning permission for a Strategic Infrastructure Development – in relation to the proposed development of up to approximately 24 kilometres of underground cable at various locations in North Dublin between Forrest Little, Belcamp, Clonshaugh and Harristown, County Dublin.

Dear Sir / Madam,

The Electricity Supply Board (ESB) gives notice of its intention to make an application to An Bord Pleanála under Section 182A of the Planning and Development Act 2000, as amended for approval for development at various locations in North Dublin between Forrest Little, Belcamp, Clonshaugh and Harristown, County Dublin. The proposed development crosses both the Fingal County Council, and Dublin City Council administrative areas. The proposed cable routes are located in north Co. Dublin, crossing 35 townlands in the parishes of Coolock, Santry, St. Margaret's, Cloghran, Kinsaley, Balgriffin and Swords.

The proposed development will consist of the following elements:

- Installation of three new 110 kV UGC circuits as outlined below and as shown in the map:
 - The proposed (Metrolink) Forrest Little 110 kV substation – Belcamp 110 kV substation (Option 1) – **shown in blue** - approximately 9 km or (Option 2) – **shown in pink** - approximately 4 km.
 - The proposed (Metrolink) Ballystruan 110 kV substation - Newbury 110 kV substation – approximately 5 km – **shown in green**.
 - The proposed (Metrolink) Ballystruan 110 kV substation – the proposed (Metrolink) Forrest Little 110 kV substation - approximately 10 km – **shown in red**.

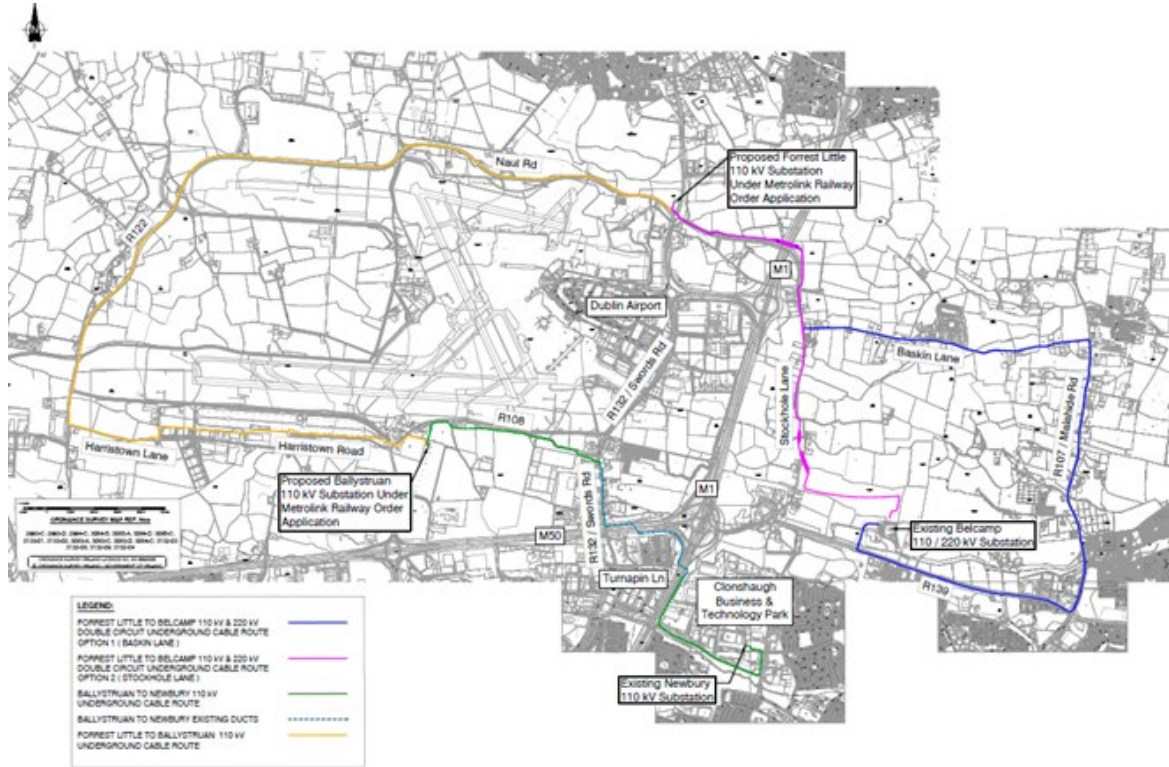


Figure 1 Proposed Site Route Map

The UGC will incorporate the following elements:

- Communication links and fibre optic cables between all substations in the same trench as the UGC;
- Joint bays, communication chambers and link boxes along the UGC alignment (approx. every 850m);
- Temporary construction laydown and work areas with ancillary staff facilities and parking, temporary access tracks, passing bays and water and utility crossings; and
- All associated and ancillary above and below ground site development works, including works comprising or relating to permanent and temporary construction and roadworks and excavation (including HDD) and vegetation clearance.

The purpose of the proposed UGCs is to provide electrical power to the proposed MetroLink project (ABP Case reference: NA29N.314724).

The SID application and associated documentation, including an Environmental Impact Assessment Report and Natura Impact Statement, may be viewed or downloaded at the stand-alone project website: www.esbmetroundergroundcables.ie.

An electronic or hard copy of the documentation can also be provided on request.



Submissions or observations may be made only to An Bord Pleanála ('the Board'), 64 Marlborough Street, Dublin 1 relating to:

- i. the implications of the proposed development for proper planning and sustainable development,
- ii. the likely effects of the proposed development on the environment; and
- iii. the likely effects of the proposed development on a European site, if the proposed development is carried out.

Such submissions / observations must also include the following information:

- the name of the person making the submission or observation, the name of the person acting on his or her behalf, if any, and the address to which any correspondence relating to the application should be sent;
- the subject matter of the submission or observation; and
- the reasons, considerations and arguments on which the submission or observation is based in full.

Any submissions/observations must be received by the Board no later than 5.30 pm on 5th October 2023.

You are advised that the Board may in respect of the application for approval decide to:

- (a) (i) grant the approval, or
 - (ii) make such modifications to the proposed development as it specifies in its decision and grant approval in respect of the proposed development as so modified, or
 - (iii) grant approval in respect of part of the proposed development (with or without specified modifications of the foregoing kind),
- and any of the above decisions may be subject to or without conditions,
- (b) refuse to approve the proposed development.

Any enquiries relating to the application process should be directed to the Strategic Infrastructure Section of An Bord Pleanála (Tel: 01 8588100), sids@pleanala.ie.

Thank you in advance for your cooperation in this matter.

Yours faithfully,

Brendan Allen

Planning Team Leader ESB



Innealtóireacht agus Mórthionscadail,
Aon Lárcheantar Aerfort Bhaile Átha Cliath,
Clochrán, Co. Bhaile Átha Cliath, K67 XF72, Éire
Fón +353 1 703 8000

Engineering and Major Projects,
One Dublin Airport Central, Dublin Airport,
Cloghran, Co. Dublin, K67 XF72, Ireland
Phone +353 1 703 8000

The Arts Council
70 Merrion Square
Dublin 2
D02 NY52

9th August 2023

Re: Direct application to An Bord Pleanála in respect of an application for planning permission for a Strategic Infrastructure Development – in relation to the proposed development of up to approximately 24 kilometres of underground cable at various locations in North Dublin between Forrest Little, Belcamp, Clonshaugh and Harristown, County Dublin.

Dear Sir / Madam,

The Electricity Supply Board (ESB) gives notice of its intention to make an application to An Bord Pleanála under Section 182A of the Planning and Development Act 2000, as amended for approval for development at various locations in North Dublin between Forrest Little, Belcamp, Clonshaugh and Harristown, County Dublin. The proposed development crosses both the Fingal County Council, and Dublin City Council administrative areas. The proposed cable routes are located in north Co. Dublin, crossing 35 townlands in the parishes of Coolock, Santry, St. Margaret's, Cloghran, Kinsaley, Balgriffin and Swords.

The proposed development will consist of the following elements:

- Installation of three new 110 kV UGC circuits as outlined below and as shown in the map:
 - The proposed (Metrolink) Forrest Little 110 kV substation – Belcamp 110 kV substation (Option 1) – **shown in blue** - approximately 9 km or (Option 2) – **shown in pink** - approximately 4 km.
 - The proposed (Metrolink) Ballystruan 110 kV substation - Newbury 110 kV substation – approximately 5 km – **shown in green**.
 - The proposed (Metrolink) Ballystruan 110 kV substation – the proposed (Metrolink) Forrest Little 110 kV substation - approximately 10 km – **shown in red**.

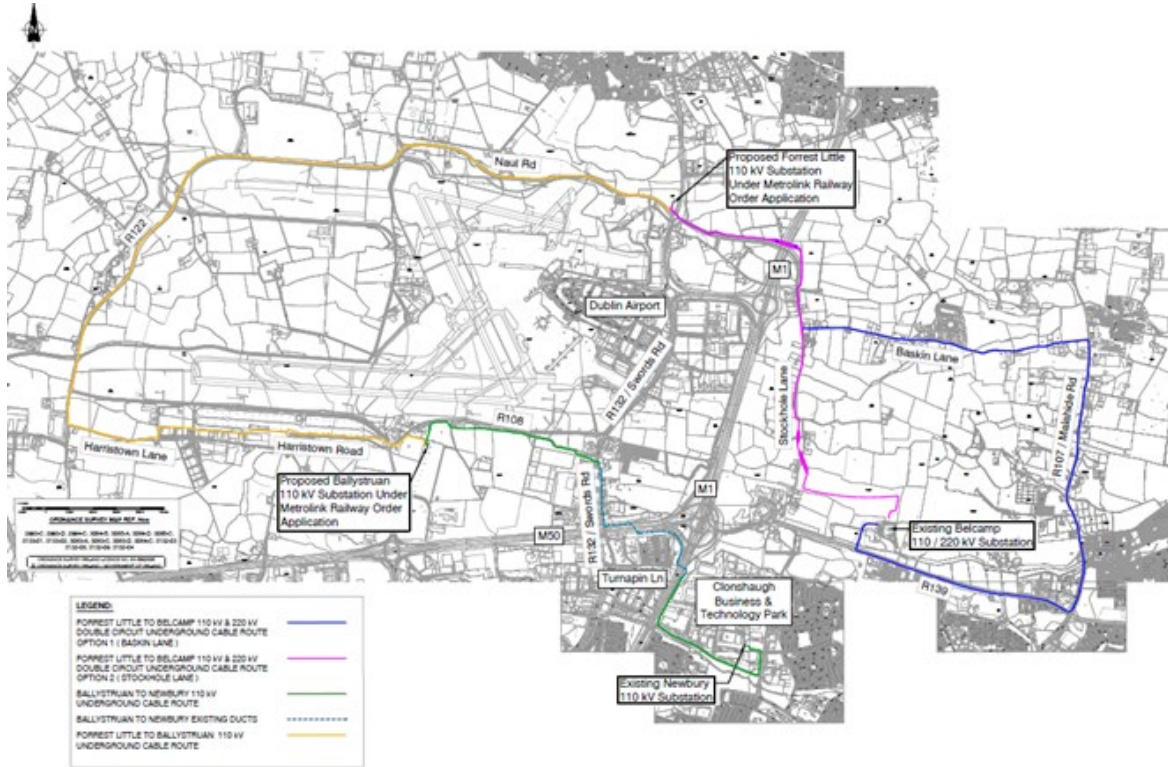


Figure 1 Proposed Site Route Map

The UGC will incorporate the following elements:

- Communication links and fibre optic cables between all substations in the same trench as the UGC;
- Joint bays, communication chambers and link boxes along the UGC alignment (approx. every 850m);
- Temporary construction laydown and work areas with ancillary staff facilities and parking, temporary access tracks, passing bays and water and utility crossings; and
- All associated and ancillary above and below ground site development works, including works comprising or relating to permanent and temporary construction and roadworks and excavation (including HDD) and vegetation clearance.

The purpose of the proposed UGCs is to provide electrical power to the proposed MetroLink project (ABP Case reference: NA29N.314724).

The SID application and associated documentation, including an Environmental Impact Assessment Report and Natura Impact Statement, may be viewed or downloaded at the stand-alone project website: www.esbmetrourndergroundcables.ie.

An electronic or hard copy of the documentation can also be provided on request.



Submissions or observations may be made only to An Bord Pleanála ('the Board'), 64 Marlborough Street, Dublin 1 relating to:

- i. the implications of the proposed development for proper planning and sustainable development,
 - ii. the likely effects of the proposed development on the environment; and
 - iii. the likely effects of the proposed development on a European site,
- if the proposed development is carried out.

Such submissions / observations must also include the following information:

- the name of the person making the submission or observation, the name of the person acting on his or her behalf, if any, and the address to which any correspondence relating to the application should be sent;
- the subject matter of the submission or observation; and
- the reasons, considerations and arguments on which the submission or observation is based in full.

Any submissions/observations must be received by the Board no later than 5.30 pm on 5th October 2023.

You are advised that the Board may in respect of the application for approval decide to:

- (a) (i) grant the approval, or
 - (ii) make such modifications to the proposed development as it specifies in its decision and grant approval in respect of the proposed development as so modified, or
 - (iii) grant approval in respect of part of the proposed development (with or without specified modifications of the foregoing kind),
- and any of the above decisions may be subject to or without conditions,
- (b) refuse to approve the proposed development.

Any enquiries relating to the application process should be directed to the Strategic Infrastructure Section of An Bord Pleanála (Tel: 01 8588100), sids@pleanala.ie.

Thank you in advance for your cooperation in this matter.

Yours faithfully,

Brendan Allen

Planning Team Leader ESB



Innealtóireacht agus Mórthionscadail,
Aon Lárcheantar Aerfort Bhaile Átha Cliath,
Clochrán, Co. Bhaile Átha Cliath, K67 XF72, Éire
Fón +353 1 703 8000

Engineering and Major Projects,
One Dublin Airport Central, Dublin Airport,
Cloghran, Co. Dublin, K67 XF72, Ireland
Phone +353 1 703 8000

The Heritage Council
Áras na hOidhreachta,
Church Lane,
Kilkenny
R95 X264.

9th August 2023

Re: Direct application to An Bord Pleanála in respect of an application for planning permission for a Strategic Infrastructure Development – in relation to the proposed development of up to approximately 24 kilometres of underground cable at various locations in North Dublin between Forrest Little, Belcamp, Clonshaugh and Harristown, County Dublin.

Dear Sir / Madam,

The Electricity Supply Board (ESB) gives notice of its intention to make an application to An Bord Pleanála under Section 182A of the Planning and Development Act 2000, as amended for approval for development at various locations in North Dublin between Forrest Little, Belcamp, Clonshaugh and Harristown, County Dublin. The proposed development crosses both the Fingal County Council, and Dublin City Council administrative areas. The proposed cable routes are located in north Co. Dublin, crossing 35 townlands in the parishes of Coolock, Santry, St. Margaret's, Cloghran, Kinsaley, Balgriffin and Swords.

The proposed development will consist of the following elements:

- Installation of three new 110 kV UGC circuits as outlined below and as shown in the map:
 - The proposed (Metrolink) Forrest Little 110 kV substation – Belcamp 110 kV substation (Option 1) – **shown in blue** - approximately 9 km or (Option 2) – **shown in pink** - approximately 4 km.
 - The proposed (Metrolink) Ballystruan 110 kV substation - Newbury 110 kV substation – approximately 5 km – **shown in green**.
 - The proposed (Metrolink) Ballystruan 110 kV substation – the proposed (Metrolink) Forrest Little 110 kV substation - approximately 10 km – **shown in red**.

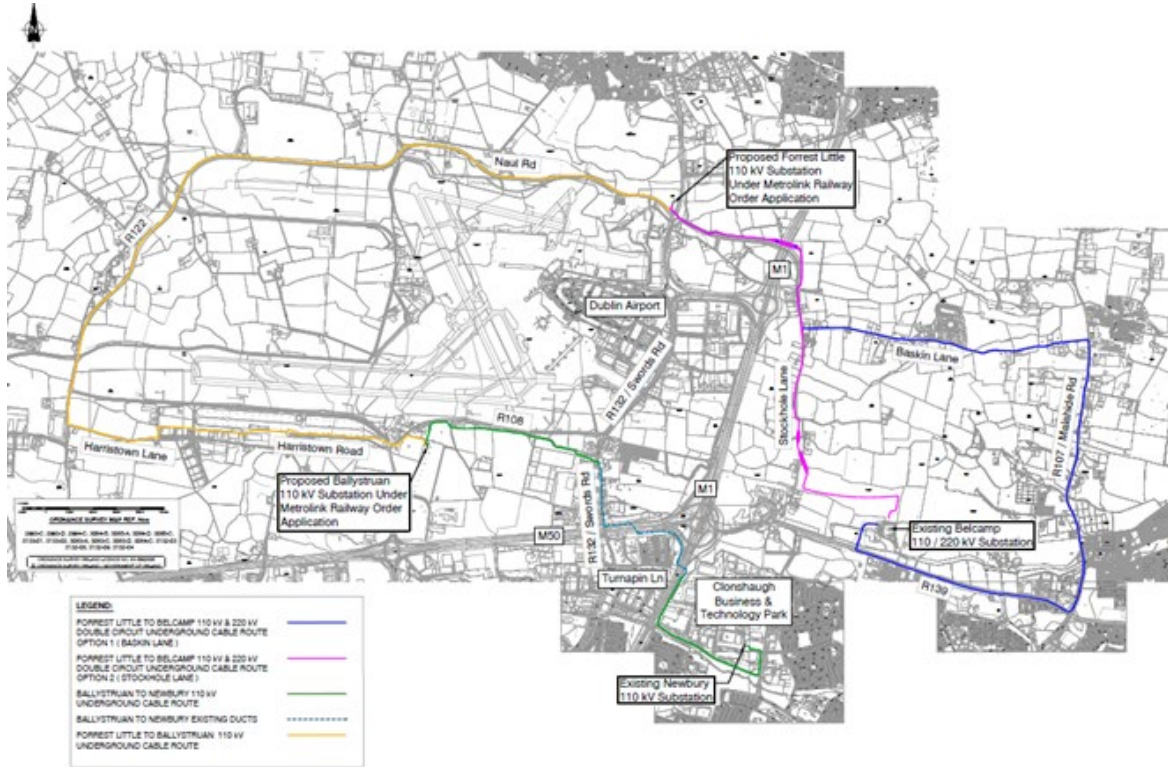


Figure 1 Proposed Site Route Map

The UGC will incorporate the following elements:

- Communication links and fibre optic cables between all substations in the same trench as the UGC;
- Joint bays, communication chambers and link boxes along the UGC alignment (approx. every 850m);
- Temporary construction laydown and work areas with ancillary staff facilities and parking, temporary access tracks, passing bays and water and utility crossings; and
- All associated and ancillary above and below ground site development works, including works comprising or relating to permanent and temporary construction and roadworks and excavation (including HDD) and vegetation clearance.

The purpose of the proposed UGCs is to provide electrical power to the proposed MetroLink project (ABP Case reference: NA29N.314724).

The SID application and associated documentation, including an Environmental Impact Assessment Report and Natura Impact Statement, may be viewed or downloaded at the stand-alone project website: www.esbmetrourndergroundcables.ie.

An electronic or hard copy of the documentation can also be provided on request.



Submissions or observations may be made only to An Bord Pleanála ('the Board'), 64 Marlborough Street, Dublin 1 relating to:

- i. the implications of the proposed development for proper planning and sustainable development,
 - ii. the likely effects of the proposed development on the environment; and
 - iii. the likely effects of the proposed development on a European site,
- if the proposed development is carried out.

Such submissions / observations must also include the following information:

- the name of the person making the submission or observation, the name of the person acting on his or her behalf, if any, and the address to which any correspondence relating to the application should be sent;
- the subject matter of the submission or observation; and
- the reasons, considerations and arguments on which the submission or observation is based in full.

Any submissions/observations must be received by the Board no later than 5.30 pm on 5th October 2023.

You are advised that the Board may in respect of the application for approval decide to:

- (a) (i) grant the approval, or
 - (ii) make such modifications to the proposed development as it specifies in its decision and grant approval in respect of the proposed development as so modified, or
 - (iii) grant approval in respect of part of the proposed development (with or without specified modifications of the foregoing kind),
- and any of the above decisions may be subject to or without conditions,
- (b) refuse to approve the proposed development.

Any enquiries relating to the application process should be directed to the Strategic Infrastructure Section of An Bord Pleanála (Tel: 01 8588100), sids@pleanala.ie.

Thank you in advance for your cooperation in this matter.

Yours faithfully,

Brendan Allen

Planning Team Leader ESB



Innealtóireacht agus Mórthionscadail,
Aon Lárcheantar Aerfort Bhaile Átha Cliath,
Clochrán, Co. Bhaile Átha Cliath, K67 XF72, Éire
Fón +353 1 703 8000

Engineering and Major Projects,
One Dublin Airport Central, Dublin Airport,
Cloghran, Co. Dublin, K67 XF72, Ireland
Phone +353 1 703 8000

**Transport Infrastructure Ireland,
Parkgate Business Centre,
Parkgate Street,
Dublin 8,
D08 DK10**

9th August 2023

Re: Direct application to An Bord Pleanála in respect of an application for planning permission for a Strategic Infrastructure Development – in relation to the proposed development of up to approximately 24 kilometres of underground cable at various locations in North Dublin between Forrest Little, Belcamp, Clonshaugh and Harristown, County Dublin.

Dear Sir / Madam,

The Electricity Supply Board (ESB) gives notice of its intention to make an application to An Bord Pleanála under Section 182A of the Planning and Development Act 2000, as amended for approval for development at various locations in North Dublin between Forrest Little, Belcamp, Clonshaugh and Harristown, County Dublin. The proposed development crosses both the Fingal County Council, and Dublin City Council administrative areas. The proposed cable routes are located in north Co. Dublin, crossing 35 townlands in the parishes of Coolock, Santry, St. Margaret's, Cloghran, Kinsaley, Balgriffin and Swords.

The proposed development will consist of the following elements:

- Installation of three new 110 kV UGC circuits as outlined below and as shown in the map:
 - The proposed (Metrolink) Forrest Little 110 kV substation – Belcamp 110 kV substation (Option 1) – **shown in blue** - approximately 9 km or (Option 2) – **shown in pink** - approximately 4 km.
 - The proposed (Metrolink) Ballystruan 110 kV substation - Newbury 110 kV substation – approximately 5 km – **shown in green**.
 - The proposed (Metrolink) Ballystruan 110 kV substation – the proposed (Metrolink) Forrest Little 110 kV substation - approximately 10 km – **shown in red**.

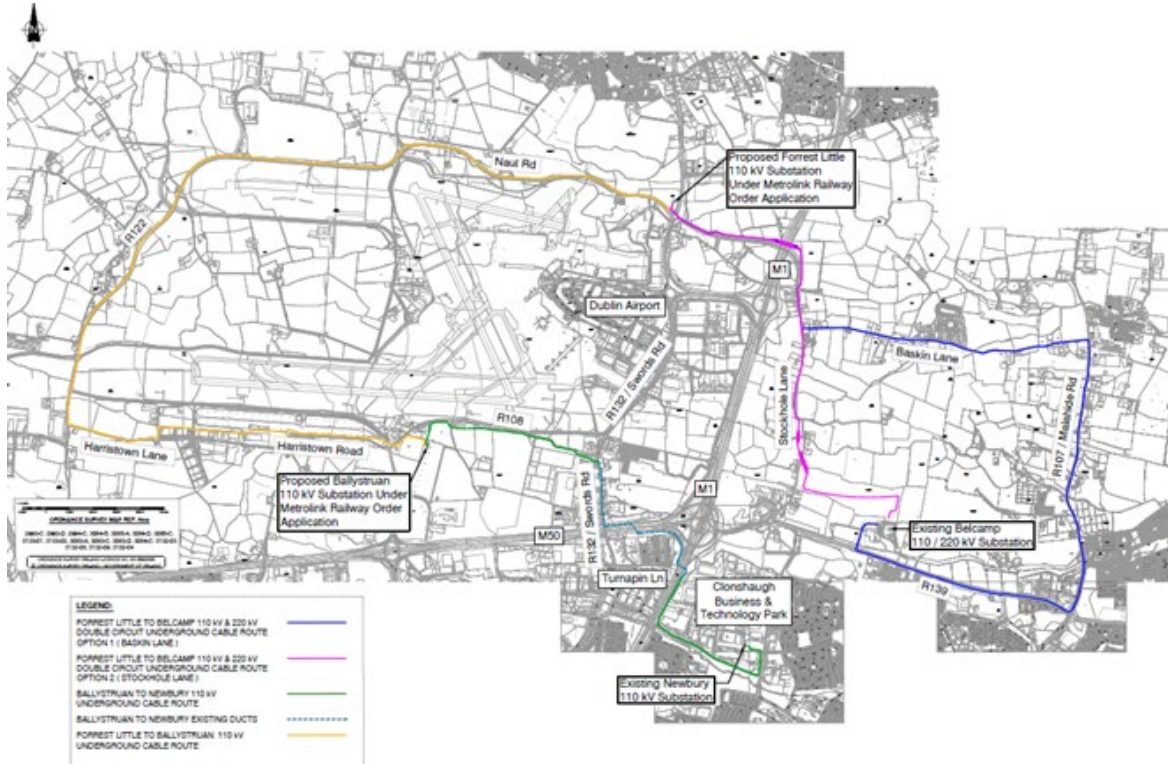


Figure 1 Proposed Site Route Map

The UGC will incorporate the following elements:

- Communication links and fibre optic cables between all substations in the same trench as the UGC;
- Joint bays, communication chambers and link boxes along the UGC alignment (approx. every 850m);
- Temporary construction laydown and work areas with ancillary staff facilities and parking, temporary access tracks, passing bays and water and utility crossings; and
- All associated and ancillary above and below ground site development works, including works comprising or relating to permanent and temporary construction and roadworks and excavation (including HDD) and vegetation clearance.

The purpose of the proposed UGCs is to provide electrical power to the proposed MetroLink project (ABP Case reference: NA29N.314724).

The SID application and associated documentation, including an Environmental Impact Assessment Report and Natura Impact Statement, may be viewed or downloaded at the stand-alone project website: www.esbmetrourndergroundcables.ie.

An electronic or hard copy of the documentation can also be provided on request.



Submissions or observations may be made only to An Bord Pleanála ('the Board'), 64 Marlborough Street, Dublin 1 relating to:

- i. the implications of the proposed development for proper planning and sustainable development,
- ii. the likely effects of the proposed development on the environment; and
- iii. the likely effects of the proposed development on a European site, if the proposed development is carried out.

Such submissions / observations must also include the following information:

- the name of the person making the submission or observation, the name of the person acting on his or her behalf, if any, and the address to which any correspondence relating to the application should be sent;
- the subject matter of the submission or observation; and
- the reasons, considerations and arguments on which the submission or observation is based in full.

Any submissions/observations must be received by the Board no later than 5.30 pm on 5th October 2023.

You are advised that the Board may in respect of the application for approval decide to:

- (a) (i) grant the approval, or
 - (ii) make such modifications to the proposed development as it specifies in its decision and grant approval in respect of the proposed development as so modified, or
 - (iii) grant approval in respect of part of the proposed development (with or without specified modifications of the foregoing kind),
- and any of the above decisions may be subject to or without conditions,
- (b) refuse to approve the proposed development.

Any enquiries relating to the application process should be directed to the Strategic Infrastructure Section of An Bord Pleanála (Tel: 01 8588100), sids@pleanala.ie.

Thank you in advance for your cooperation in this matter.

Yours faithfully,

Brendan Allen

Planning Team Leader ESB